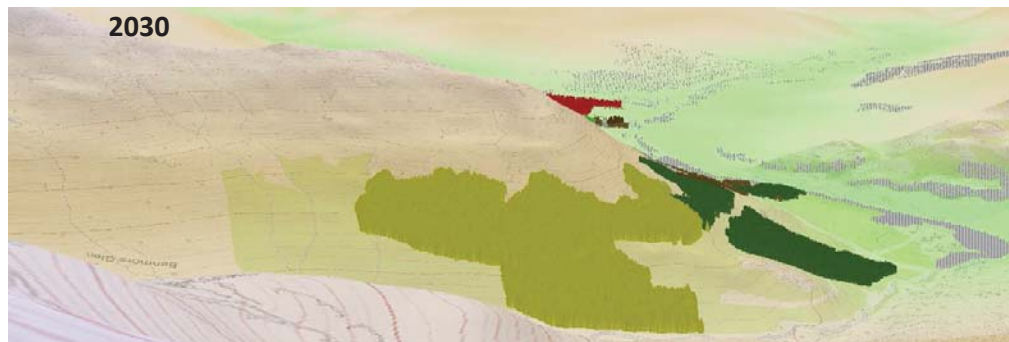
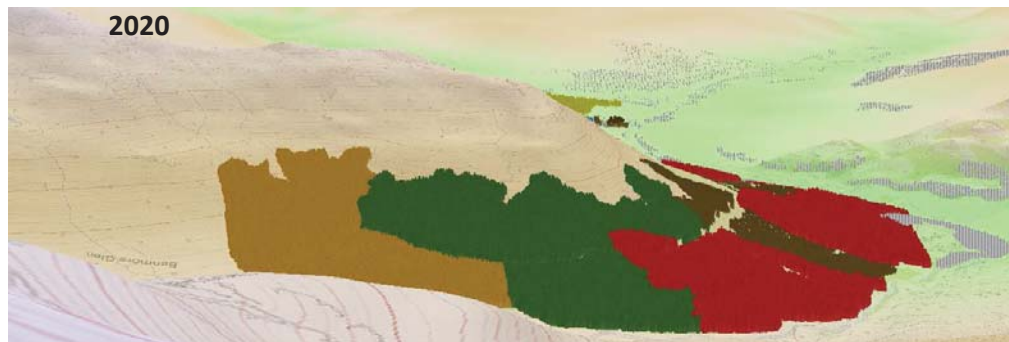




Forestry and
Land Scotland
Coilltearachd agus
Fearann Alba



CENTRAL REGION

Crianlarich LMP

View: 4 Benmore
Grid Ref: NN 429246
Date: 24th September 2019

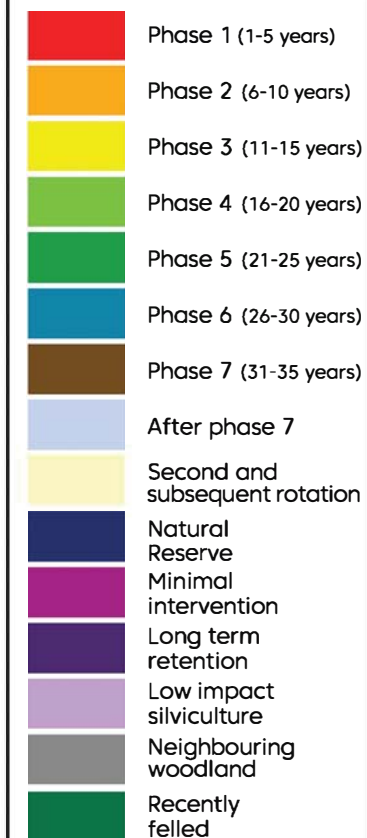
Visualisation of forest management proposals

Visualisation year

2020

2030

Felling Phases have a rolling 5 year period and
for visualisations start on the date shown above.

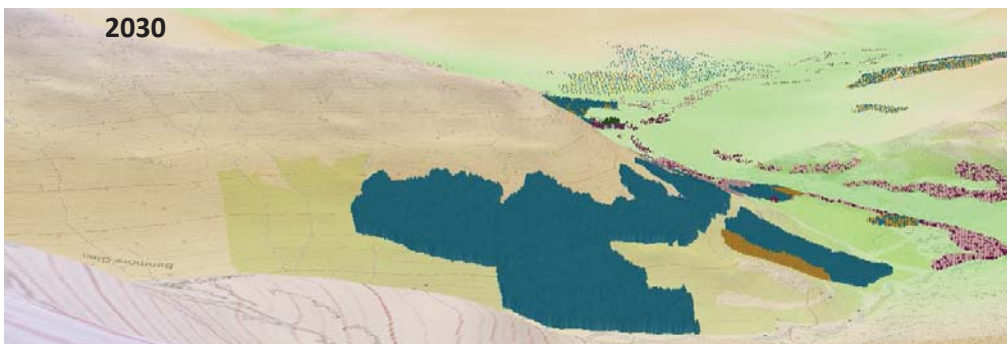



Scotland's National
Forest Estate is
responsibly
managed to the
UK Woodland
Assurance Standard.





Forestry and
Land Scotland
Coilltearachd agus
Fearann Alba



CENTRAL REGION

Crianlarich LMP

View: 4 Benmore
Grid Ref: NN 429246
Date: 25th September 2019

Visualisation of future habitat and species

Visualisation year

2020

2030



Reproduced by permission of Ordnance Survey on behalf of HMSO.
© Crown copyright and database right [2019]. All rights reserved.
Ordnance Survey Licence number [100021242]

Copyright Getmapping plc

Scotland's National
Forest Estate is
responsibly
managed to the
UK Woodland
Assurance Standard.





Forestry and
Land Scotland
Coilltearachd agus
Fearann Alba

CENTRAL REGION

Crianlarich LMP

View: 4 Benmore
Grid Ref: NN 429246
Date: 25th September 2019

Visualisation of future habitat and species

Visualisation year

2030

2040



Reproduced by permission of Ordnance Survey on behalf of HMSO.
© Crown copyright and database right [2019]. All rights reserved.
Ordnance Survey Licence number [100021242]

Copyright Getmapping plc

Scotland's National
Forest Estate is
responsibly
managed to the
UK Woodland
Assurance Standard.





Forestry and
Land Scotland
Coilltearachd agus
Fearann Alba

CENTRAL REGION

Crianlarich LMP

View: 4 Benmore
Grid Ref: NN 429246
Date: 25th September 2019



colours representative of late spring

