

Scottish Forestry

The Plant Health (Official Controls and Miscellaneous Provisions) (Scotland) Regulations 2019

The Plant Health (*Phytophthora pluvialis*) (Scotland Demarcated Area No. 4) Notice

A plant health inspector appointed by the Scottish Ministers for the purposes of The Plant Health (Official Controls and Miscellaneous Provisions) (Scotland) Regulations 2019 ("the Regulations") has confirmed the presence of *Phytophthora pluvialis* on premises in part of the council area of Argyll and Bute.

In exercise of the powers conferred by regulation 17(1) of the Regulations, I give the following notice:

Citation

1. This notice may be cited as the Plant Health (*Phytophthora pluvialis*) (Scotland Demarcated Area No. 4) Notice.

Demarcated area

2. Pursuant to regulation 17(2)(a) of the Regulations, the area in Argyll and Bute within the boundary described in Annex 1, and shown depicted on the map in Annex 2, is demarcated.

Prohibition on the movement of relevant susceptible material

3. Pursuant to regulation 17(2)(b) of the Regulations, no person may move any relevant susceptible material out of or within the demarcated area specified in this notice, unless authorised in writing by an inspector.


Relevant susceptible material

4. For the purposes of paragraph 3 above, relevant susceptible material means any plants for planting of the genus *Tsuga*, *Pseudotsuga*, *Pinus* and *Notholithocarpus* that has originated or is residing within the demarcated area.

Commencement of restriction and prohibition

5. The measures stipulated in this notice, apply on and after midday on 24th January 2023 until further notice.

Signed



David Signorini

Chief Executive, Scottish Forestry – 17th January 2023

ANNEX 1

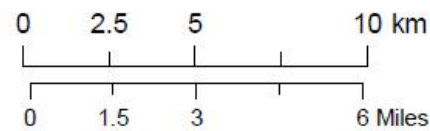
Description of the extent of the demarcated area

The boundary follows the coastline around the Isle of Bute.


ANNEX 2 - Map of demarcated area



1:170,000



Scotland Demarcated Area No. 4

 Demarcated Area Outline
(see description)



Reproduced by Permission of Ordnance Survey on behalf of HMSO
© Crown copyright and database right 2022.
Ordnance Survey Licence number 100043970.