




Piperhill Concept & Rationale

Author: U321816





Scale @ A3: 1:15,000

Date: 23/04/2020

Legend

-  Piperhill site
-  Current FLS Block
-  Forest Roads

Current land use

-  Felled
-  High Forest
-  Open
-  Open - remediated

0 0.050.1 0.2 0.3 0.4 Km



Reproduced by permission of Ordnance Survey on behalf of HMSO.
© Crown copyright and database right [2020]. All rights reserved.
Ordnance Survey Licence number [100021242].
© Getmapping Plc and Bluesky International Limited 2020.

Scotland's National
Forest Estate is
responsibly
managed to the
UK Woodland
Assurance Standard.

