

FGS Statistics Summary - Clearing Round 110 (11/12/2024) Scotland Totals

Table 1 - Submitted Options

FGS Option	Number Submitted	Total Value (£)	Area (ha)	Average (£/ha)
Woodland Creation	3454	£402,780,077	99,913	£4,031
Agroforestry	11	£128,808	39	£3,346
WIG Planning	1106	£4,140,705		
WIG RR	1440	£17,643,251	41,360	£427
WIG Habitat and Species/LISS	161	£10,351,461		
WIG WIAT	71	£4,406,512		
SMF Native Woodlands/LISS	131	£6,183,518		
SMF Species Control	170	£4,567,031		
SMF Public Access/WIAT	53	£318,834		
SMF Rural Access	44	£758,003		
Harvesting & Processing	344	£8,631,275		
Forest Infrastructure	107	£2,449,869		
Tree Health	391	£3,034,645		
Forestry Cooperation	36	£317,835		
Total Submitted	7519	£465,711,824	141,312	

Table 2 - Approved Options

FGS Option	Number Submitted	Total Value (£)	Area (ha)	Average (£/ha)
Woodland Creation	3214	£370,986,766	91,403	£4,059
Agroforestry	7	£56,309	20	£2,860
WIG Planning	1057	£3,991,709		
WIG RR	1400	£17,046,681	40,057	£426
WIG Habitat and Species/LISS	153	£9,471,239		
WIG WIAT	67	£4,322,416		
SMF Native Woodlands/LISS	119	£5,157,337		
SMF Species Control	161	£4,416,859		
SMF Public Access/WIAT	52	£312,731		
SMF Rural Access	40	£673,981		
Harvesting & Processing	312	£7,205,402		
Forest Infrastructure	102	£2,344,857		
Tree Health	379	£2,951,067		
Forestry Cooperation	35	£307,835		
Total Approved	7098	£429,245,188	131,480	

Table 3 - Approved Woodland Creation Options by Woodland Type

WC Woodland Type	Number Submitted	Total Value (£)	Area (ha)	Woodland Type % of total	Average (£/ha)
Broadleaves	257	£25,225,737	2,977	3 %	£8,473
Conifer	778	£164,297,480	40,206	44 %	£4,086
Diverse Conifer	318	£34,652,285	6,521	7 %	£5,314
Native Broadleaves	902	£68,548,162	13,831	15 %	£4,956
Native Broadleaves in Northern and Western Isles	73	£1,130,859	105	0 %	£10,813
Native Low Density	157	£2,088,520	1,266	1 %	£1,650
Native Scots Pine	164	£34,869,894	8,535	9 %	£4,085
Native Upland Birch	249	£31,459,411	9,201	10 %	£3,419
Nat Regen	98	£3,306,158	8,099	9 %	£408
Small or Farm Woodlands	218	£5,408,259	663	1 %	£8,156
Agroforestry	7	£56,309	20	0 %	£2,860
Total Approved	3221	£371,043,074	91,423	100 %	
CSGN (subset of total)	1019	£116,192,772	21,314		£5,452

Table 4 - Approved Woodland Creation Options by Conservancy (ha)

Woodland Type	Highland and Islands	Grampian	Perth and Argyll	Central Scotland	South Scotland	Grand Total
Broadleaves	289	222	1,156	773	538	2,977
Conifer	1,256	3,223	10,116	6,457	19,154	40,206
Diverse Conifer	1,056	1,624	1,495	639	1,706	6,521
Native Broadleaves	4,081	978	4,603	1,447	2,721	13,831
Native Broadleaves in Northern and Western Isles	96		9			105
Native Low Density	525	47	428	11	254	1,266
Native Scots Pine	5,387	1,377	1,771			8,535
Native Upland Birch	6,137	167	2,187	355	355	9,201
Nat Regen	4,923	3,040	135			8,099
Small or Farm Woodlands	31	111	138	148	235	663
Agroforestry		2	1	11	6	20
Total	23,781	10,792	22,039	9,842	24,969	91,423
CSGN (Subset of total)	1,376	733	4,982	9,692	4,531	21,314

Table 5a - Submitted, but not yet approved, Woodland Creation Options by Claim Year (ha)

Woodland Type	Area 2015 (ha)	Area 2016 (ha)	Area 2017 (ha)	Area 2018 (ha)	Area 2019 (ha)	Area 2020 (ha)	Area 2021 (ha)	Area 2022 (ha)	Area 2023 (ha)	Area 2024 (ha)	Area 2025 (ha)	Area 2026+ (ha)	Total Area (ha)
Broadleaves								7	19	90	54		171
Conifer							526	267	190	748	1,083	114	2,927
Diverse Conifer								71	20	166	270		528
Native Broadleaves							90	78	52	295	631	181	1,328
Native Broadleaves in Northern and Western Isles								4	1		5		10
Native Low Density							26	34	10	23	59	8	161
Native Scots Pine									104	42	337	101	584
Native Upland Birch							28		179	109	244	384	943
Nat Regen										15		1,804	1,819
Small or Farm Woodlands						1	2	11	10	8	2	6	39
Agroforestry							5			9	2	3	19
Sum:						1	677	472	587	1,505	2,687	2,601	8,529
CSGN (Subset of total)							113	105	8	714	1,975	762	3,679

Table 5b - Approved Woodland Creation Options by Claim Year (ha)

Woodland Type	Area 2015 (ha)	Area 2016 (ha)	Area 2017 (ha)	Area 2018 (ha)	Area 2019 (ha)	Area 2020 (ha)	Area 2021 (ha)	Area 2022 (ha)	Area 2023 (ha)	Area 2024 (ha)	Area 2025 (ha)	Area 2026+ (ha)	Total Area (ha)
Broadleaves		120	359	210	373	316	311	297	584	299	109		2,977
Conifer		2,103	3,297	5,182	5,040	6,353	4,934	4,043	4,564	3,792	897		40,206
Diverse Conifer		325	316	1,005	726	669	472	985	824	877	321		6,521
Native Broadleaves		397	560	1,560	1,310	1,529	1,667	1,296	2,268	1,902	1,336	5	13,831
Native Broadleaves in Northern and Western Isles		1	8	5	16	19	13	10	15	13	4		105
Native Low Density		10	42	199	101	103	95	185	286	160	74	12	1,266
Native Scots Pine		483	318	1,227	623	591	477	425	2,097	1,177	1,107	10	8,535
Native Upland Birch		201	390	824	826	1,144	1,164	571	1,793	1,535	652	101	9,201
Nat Regen			514		284	209	410	281	432	941	102	4,925	8,099
Small or Farm Woodlands	1	98	111	96	90	65	86	25	53	35	5		663
Agroforestry							2	11	2	6			20
Sum:	1	3,739	5,917	10,306	9,389	10,999	9,630	8,129	12,917	10,737	4,606	5,054	91,423
CSGN (Subset of total)		772	1,437	2,743	1,659	1,633	1,863	1,572	2,349	4,609	2,547	129	21,314

Table 6a - Pre-submitted Woodland Creation Options by Conservancy (ha) - 2023

	Highland and Islands	Grampian	Perth and Argyll	Central Scotland	South Scotland	Total
Conifer / Diverse Conifer	0	0	0	0	0	0
Native & Other	0	0	0	0	0	0
Total	0	0	0	0	0	0

Table 6b - Pre-submitted Woodland Creation Options by Conservancy (ha) - 2024

	Highland and Islands	Grampian	Perth and Argyll	Central Scotland	South Scotland	Total
Conifer / Diverse Conifer	0	0	250	882	623	1755
Native & Other	42.5	0	250	615	267	1174.5
Total	42.5	0	500	1497	890	2929.5

Table 6c - Pre-submitted Woodland Creation Options by Conservancy (ha) - 2025

	Highland and Islands	Grampian	Perth and Argyll	Central Scotland	South Scotland	Total
Conifer / Diverse Conifer		1,390	2,140	945	2,250	6725
Native & Other	1,600	860	4,000	455	1,500	8415
Total	1,600	2,250	6,140	1,400	3,750	15140

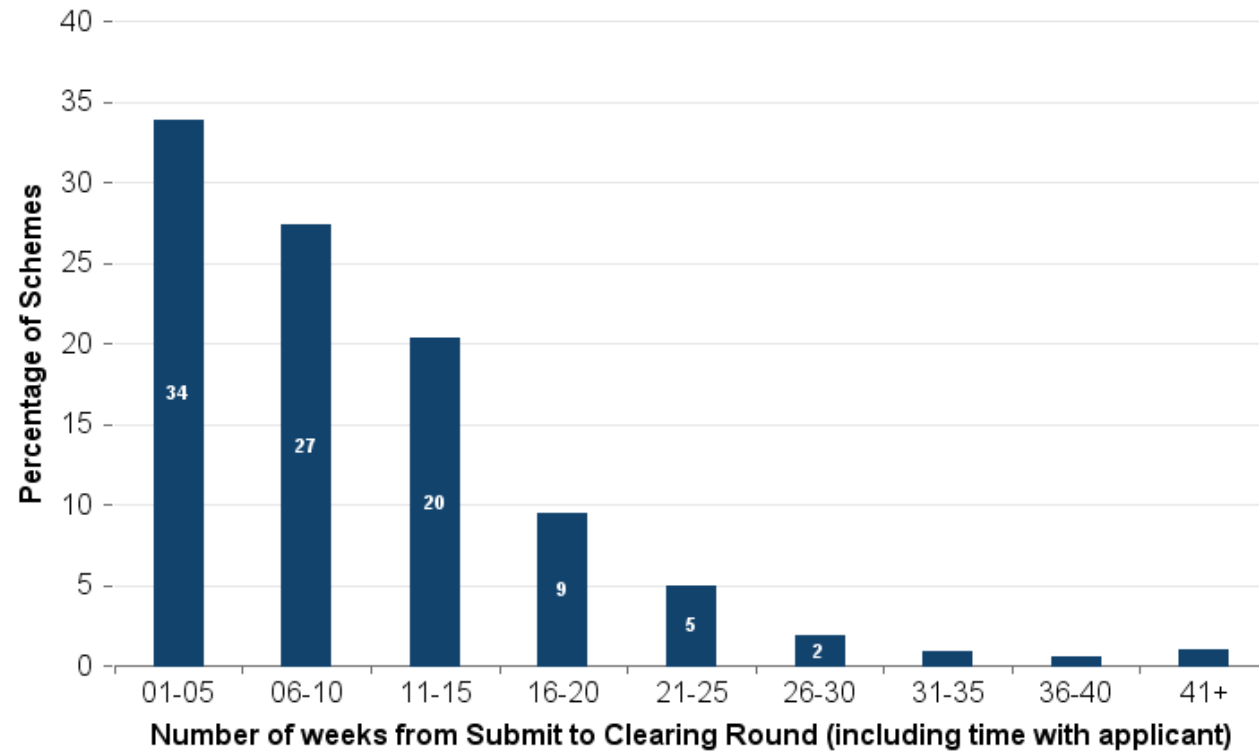
Table 7 - Claimed Options (authorised and paid or in process of payment)

FGS Option	Number Claimed	Value Claimed (£)	Area Claimed (ha)	Value Claimed 2015 (£)	Value Claimed 2016 (£)	Value Claimed 2017 (£)	Value Claimed 2018 (£)	Value Claimed 2019 (£)	Value Claimed 2020 (£)	Value Claimed 2021 (£)	Value Claimed 2022 (£)	Value Claimed 2023 (£)
Woodland Creation	2,841	£216,967,320	71,015	£29,940	£10,272,870	£20,626,590	£33,322,481	£28,960,765	£31,599,376	£27,693,577	£23,569,035	£34,882,993
Agroforestry	1	£3,367	2							£3,367	£0	£0
WIG Planning	687	£2,654,132		£5,708	£380,900	£562,665	£207,806	£310,221	£184,526	£236,008	£242,213	£393,095
WIG RR	1,234	£14,593,921	34,751	£41,654	£1,644,669	£1,751,420	£1,721,441	£1,955,045	£1,782,290	£1,766,974	£1,594,372	£1,914,038
WIG Habitat and Species/LISS	137	£8,440,539			£1,344,102	£2,368,902	£724,196	£660,779	£838,864	£803,262	£609,727	£995,046
WIG WIAT	60	£3,476,075			£155,890	£762,354	£666,750	£860,093	£356,201	£270,294	£239,901	£163,032
Harvesting & Processing	252	£5,622,121		£0	£52,133	£486,216	£320,765	£276,269	£1,982,641	£1,085,652	£538,558	£771,701
Forest Infrastructure	98	£2,176,954		£70,828	£122,268	£231,456	£351,246	£200,974	£470,265	£399,202	£121,701	£187,084
Tree Health	317	£2,372,281		£27,664	£79,860	£105,485	£305,198	£620,927	£453,525	£314,368	£198,244	£238,943
Forestry Cooperation	27	£224,210			£16,000	£37,875	£27,750	£26,000	£44,085	£0	£5,000	£67,500
Total	5,654	£256,530,920	105,768	£175,794	£14,068,691	£26,932,964	£37,647,633	£33,871,072	£37,711,773	£32,572,703	£27,118,751	£39,613,433

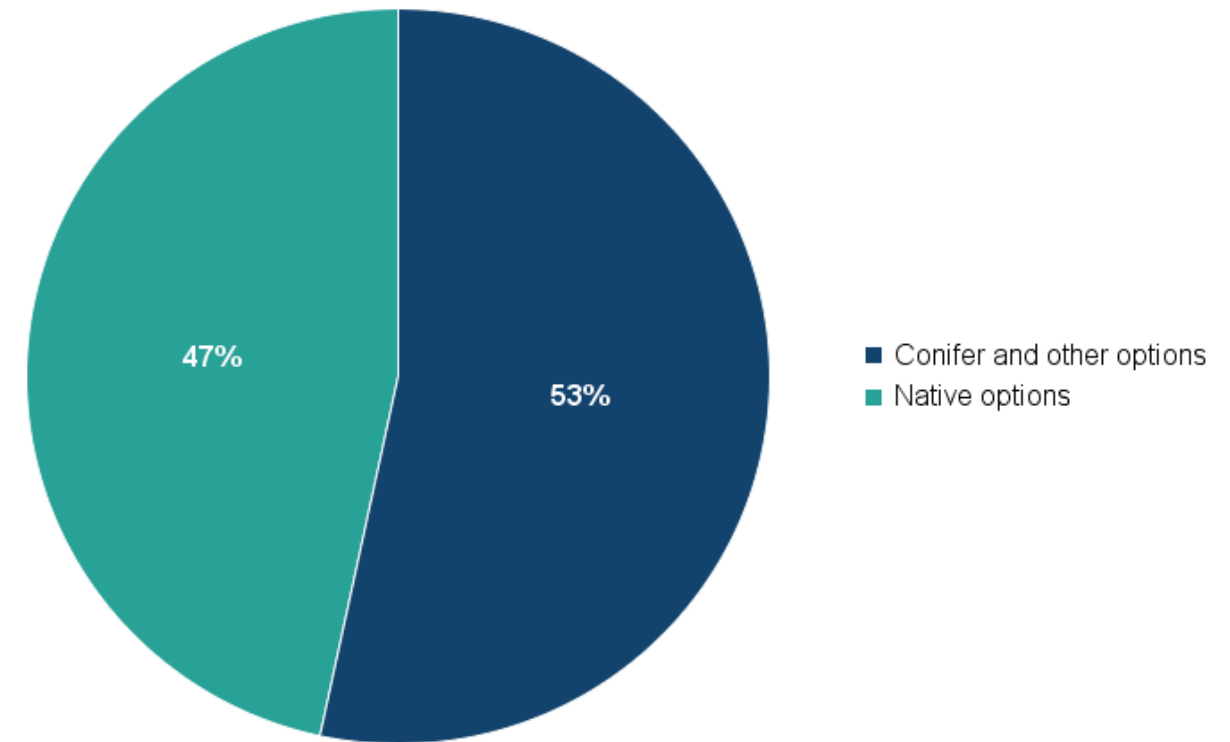
Table 8 - Claimed Woodland Creation Options by Claim Year

FGS Option	Number Claimed 2019	Area Claimed 2019 (ha)	Value Claimed 2019 (£)	Number Claimed 2020	Area Claimed 2020 (ha)	Value Claimed 2020 (£)	Number Claimed 2021	Area Claimed 2021 (ha)	Value Claimed 2021 (£)	Number Claimed 2022	Area Claimed 2022 (ha)	Value Claimed 2022 (£)	Number Claimed 2023	Area Claimed 2023 (ha)	Value Claimed 2023 (£)
Broadleaves	32	373	£2,022,197	36	316	£1,595,007	26	306	£1,567,860	25	297	£1,615,961	41	578	£2,972,654
Conifer	120	4,970	£15,084,587	110	6,340	£16,875,951	94	4,748	£14,003,769	64	4,043	£10,864,896	80	4,559	£13,042,155
Diverse Conifer	36	726	£2,434,908	41	669	£2,465,770	34	456	£1,512,623	37	985	£3,370,752	54	824	£2,932,235
Native Broadleaves	115	1,254	£4,940,756	120	1,400	£5,379,272	97	1,650	£5,265,649	102	1,291	£4,310,904	122	2,217	£7,417,677
Native Broadleaves in Northern and Western Isles	10	12	£127,742	11	19	£123,629	9	13	£94,424	6	7	£41,721	10	15	£103,270
Native Low Density	9	92	£81,138	19	103	£92,201	17	95	£143,240	21	184	£136,488	27	266	£290,955
Native Scots Pine	19	623	£1,705,058	17	546	£1,568,632	14	476	£1,293,613	13	425	£1,483,894	28	1,576	£3,839,905
Native Upland Birch	30	703	£1,858,124	37	1,048	£3,101,537	29	1,158	£3,157,515	23	568	£1,545,683	34	1,511	£3,861,856
Nat Regen	2	284	£222,891	3	58	£18,773	7	406	£123,913	7	255	£76,521	7	354	£107,212
Small or Farm Woodlands	28	89	£483,364	20	65	£378,604	28	85	£530,971	10	21	£122,214	18	49	£315,074
Agroforestry				0			1	2	£3,367			£0	0	0	£0
Total	401	9,126	£28,960,765	414	10,565	£31,599,376	356	9,394	£27,696,944	308	8,075	£23,569,035	421	11,946	£34,882,993

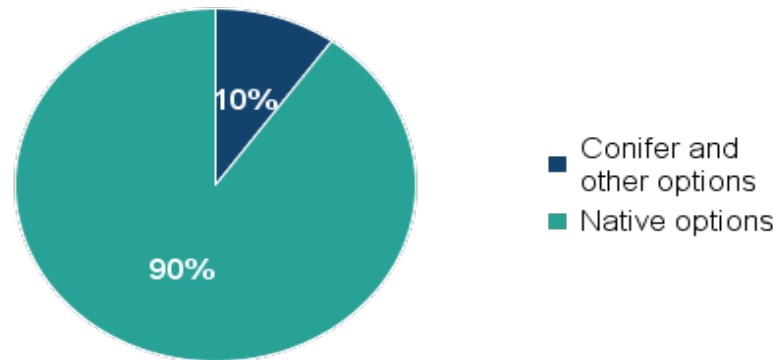
Woodland Creation - Processing Times vs % of Schemes - Since start of FGS



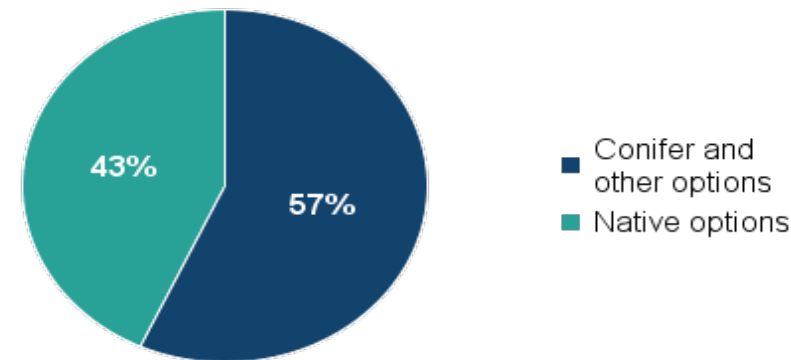
Woodland Creation - Conifer & other options vs Native



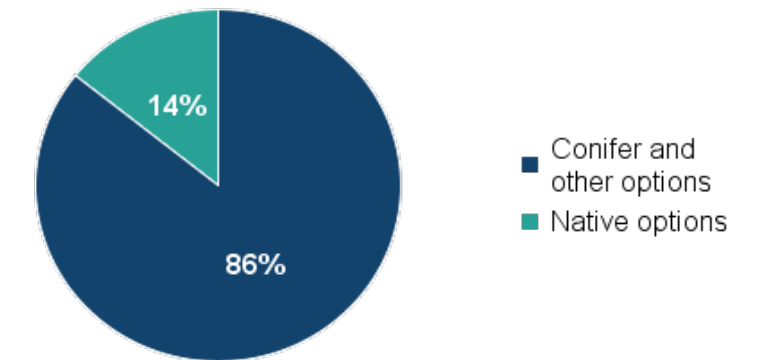
Highland & Islands



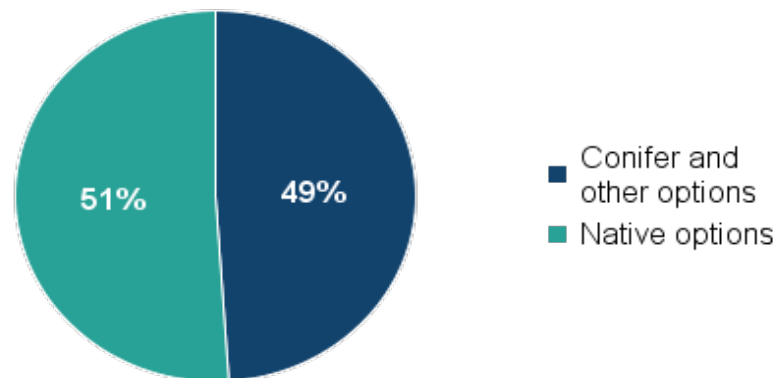
Perth & Argyll



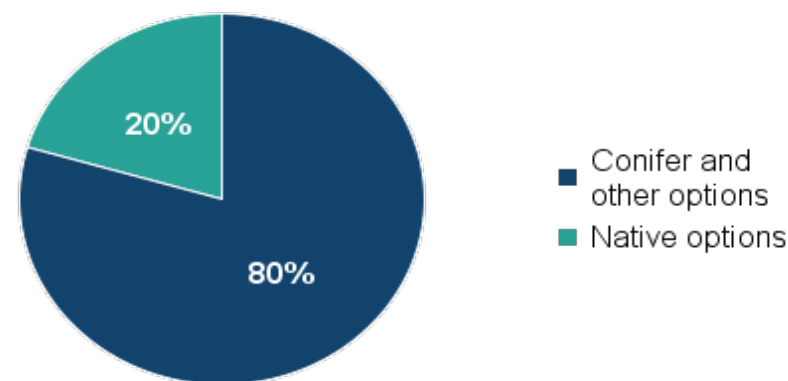
South Scotland



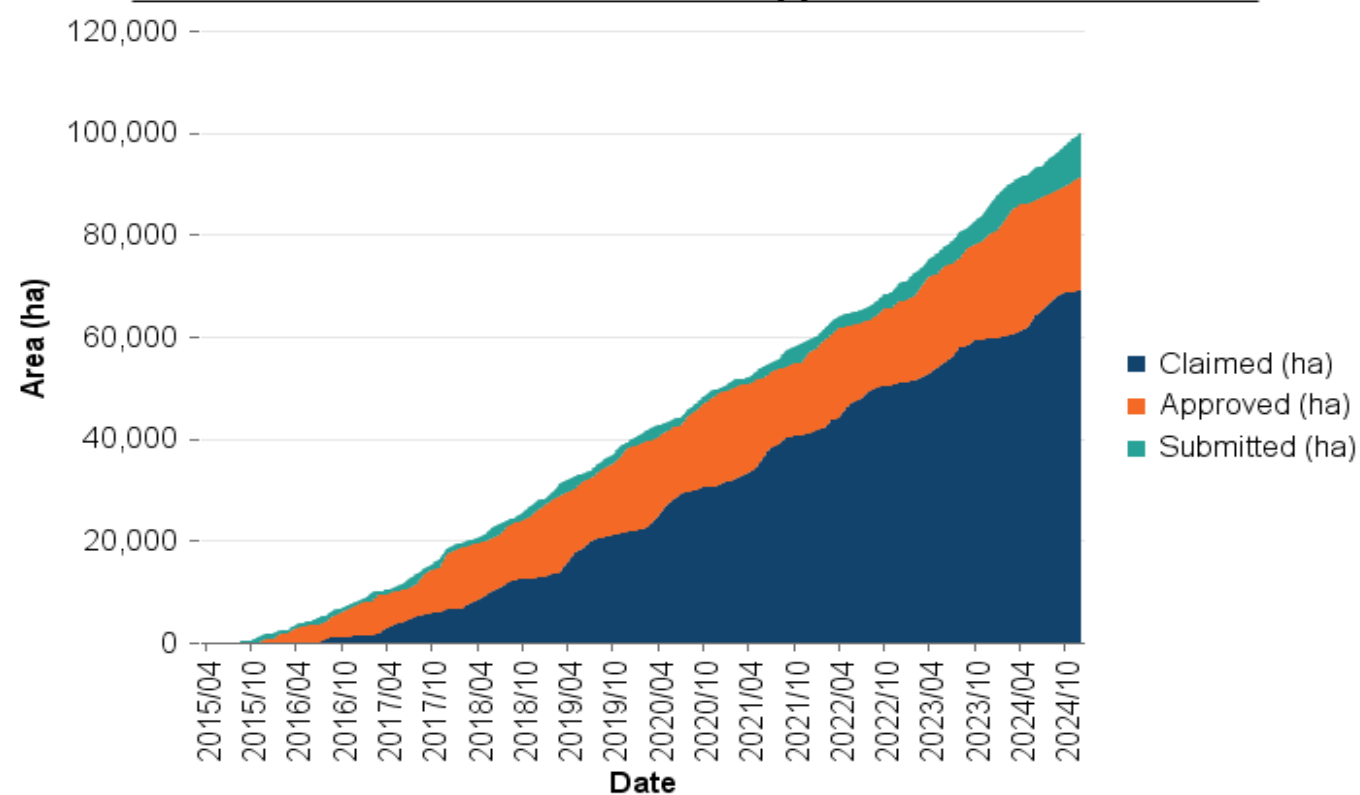
Grampian



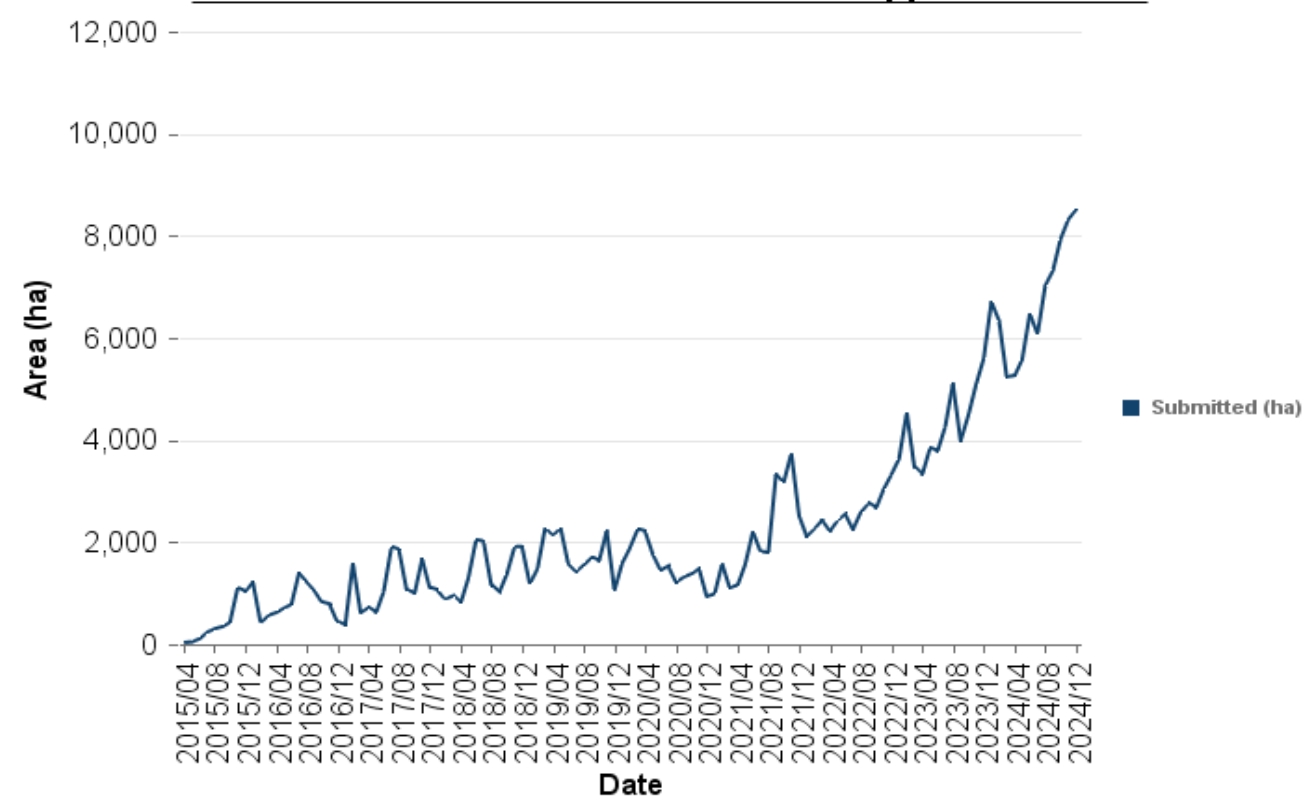
Central Scotland



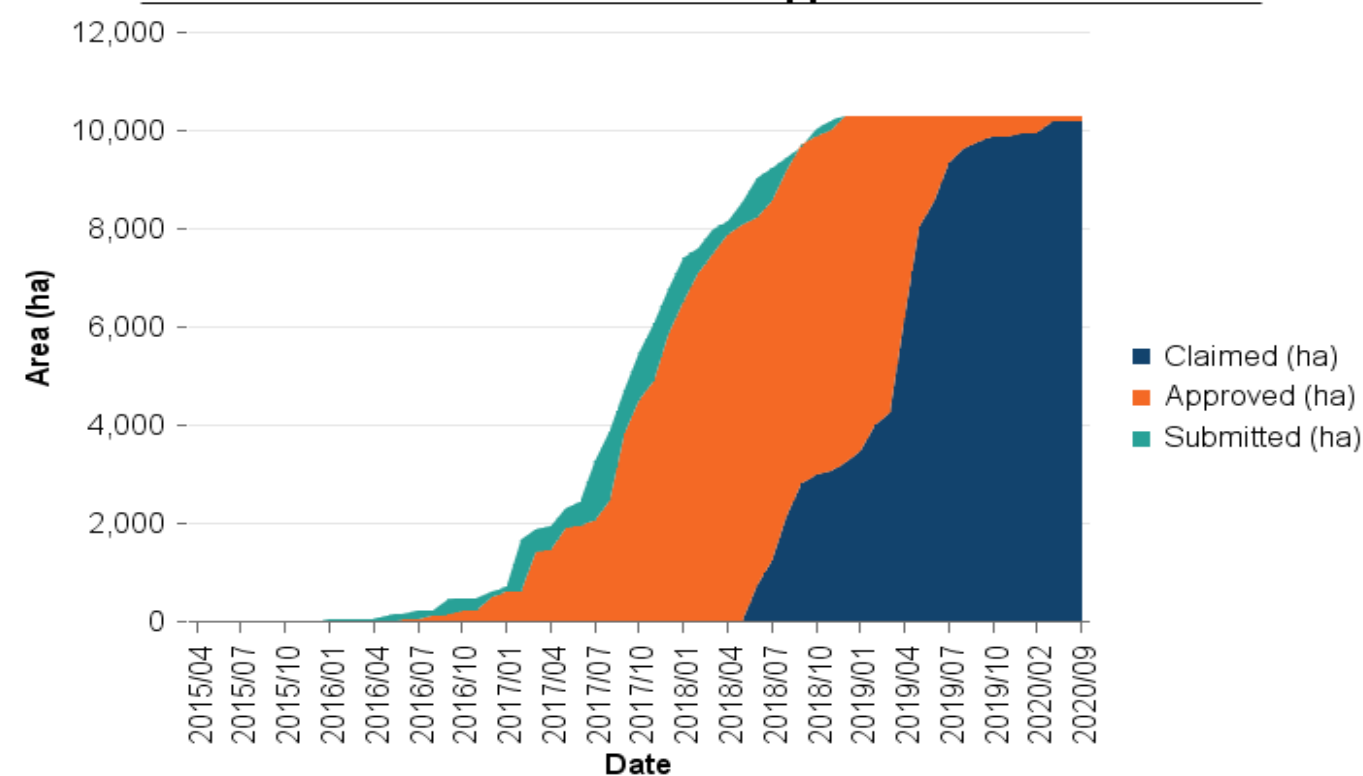
Woodland Creation - Submitted vs Approved vs Claimed - Total



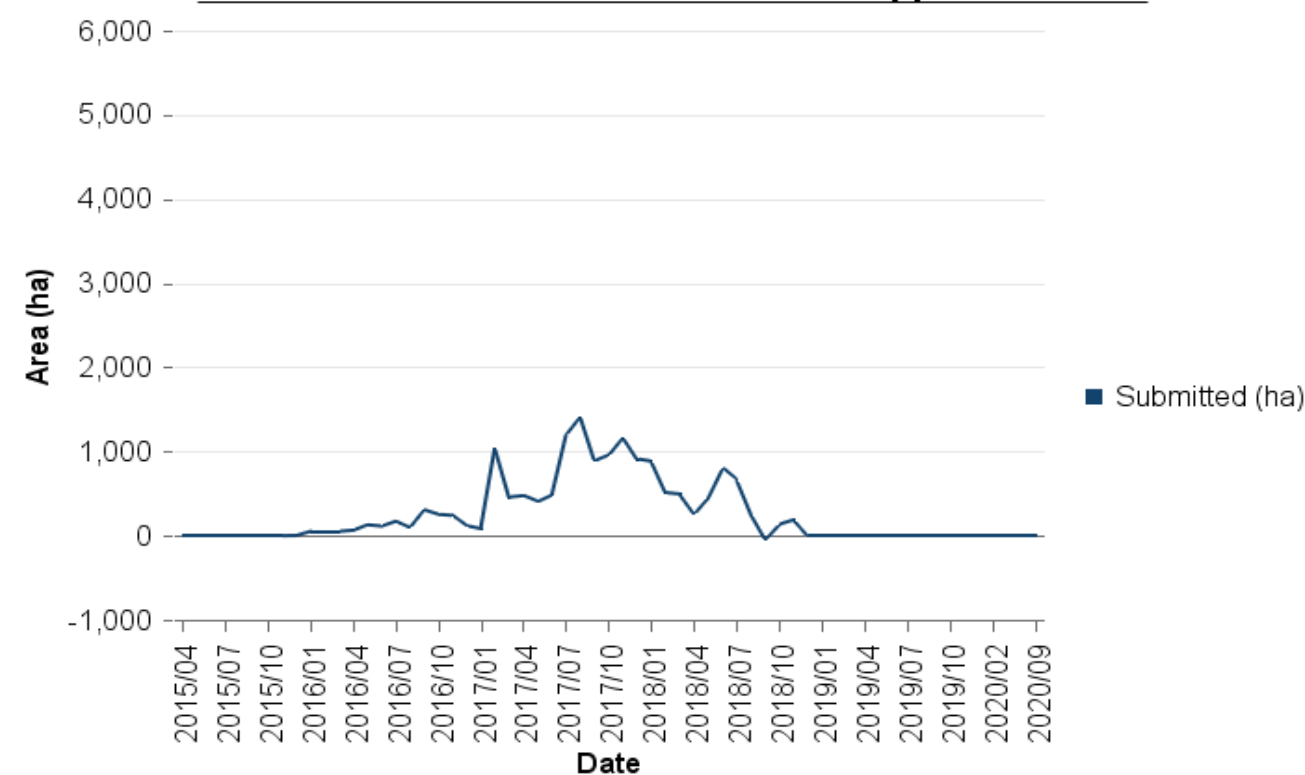
Woodland Creation - Submitted but not approved - Total



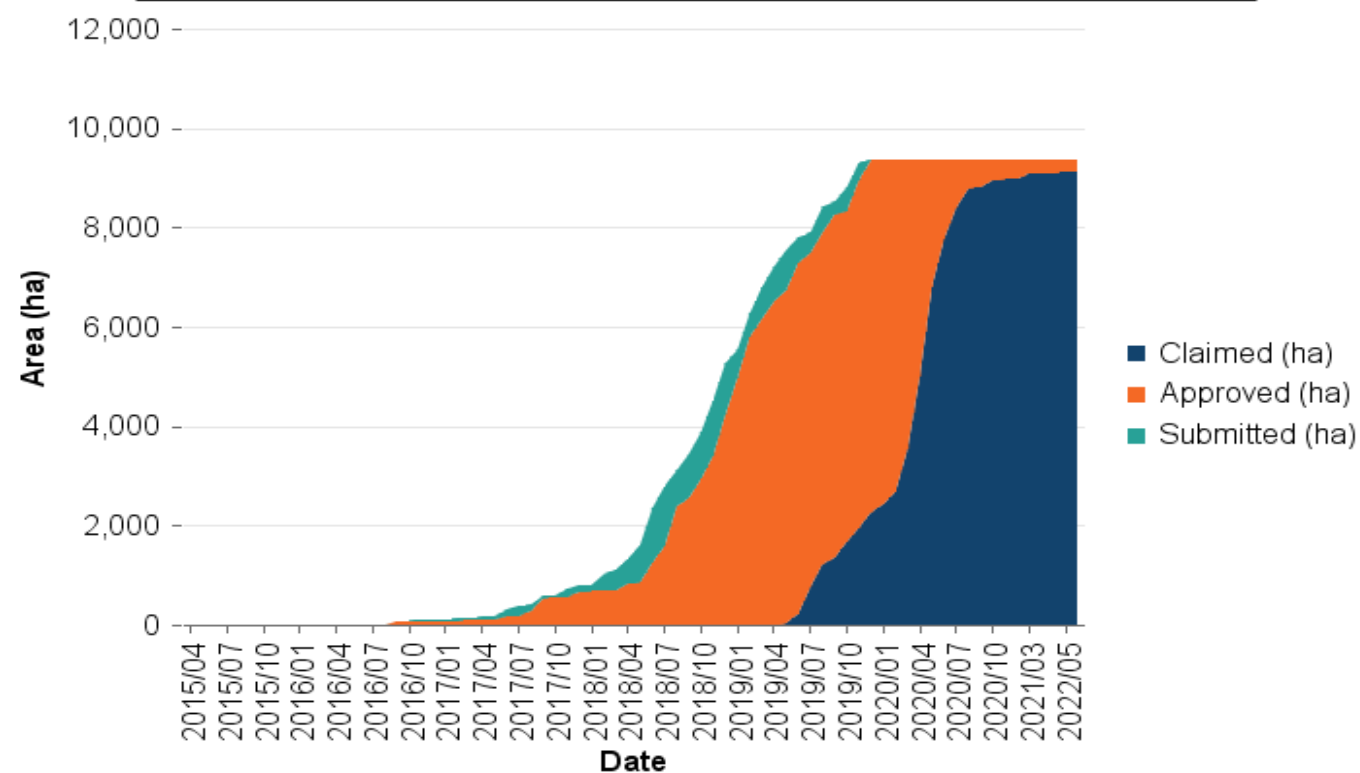
Woodland Creation - Submitted vs Approved vs Claimed - 2018



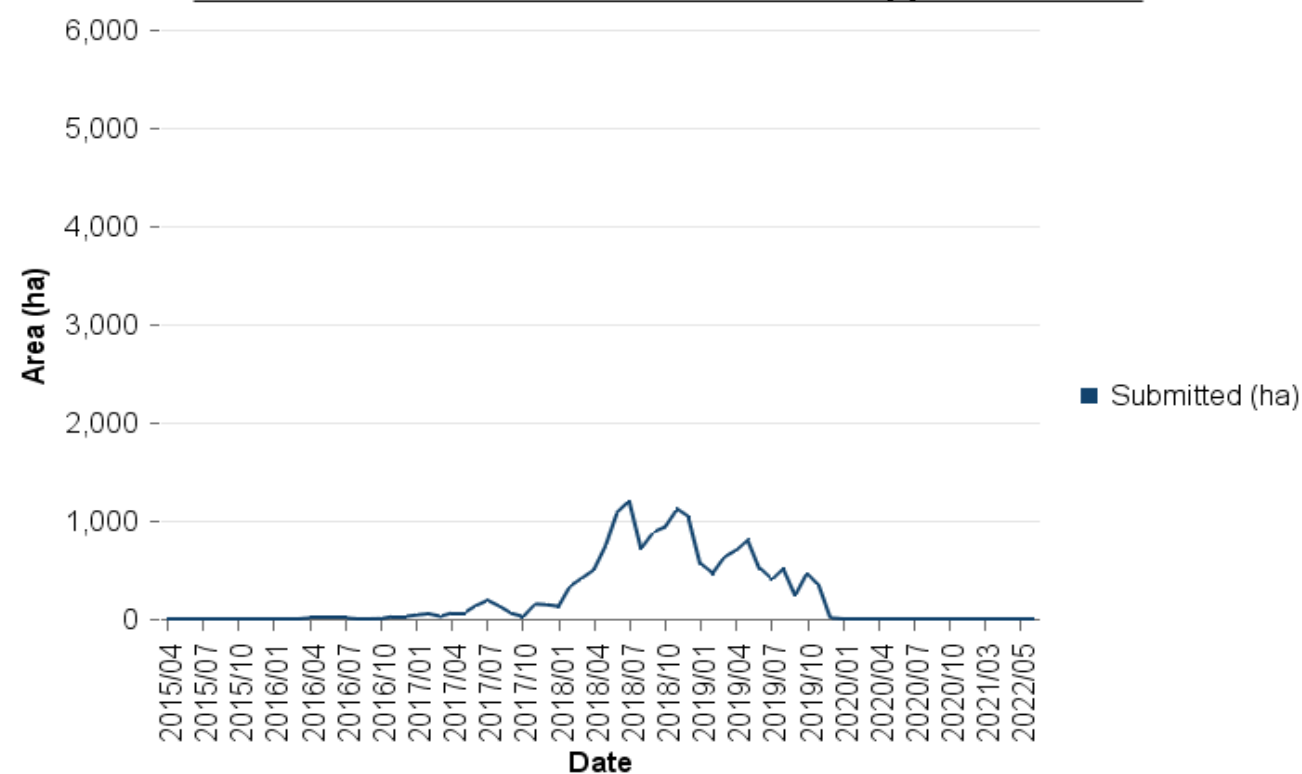
Woodland Creation - Submitted but not approved - 2018



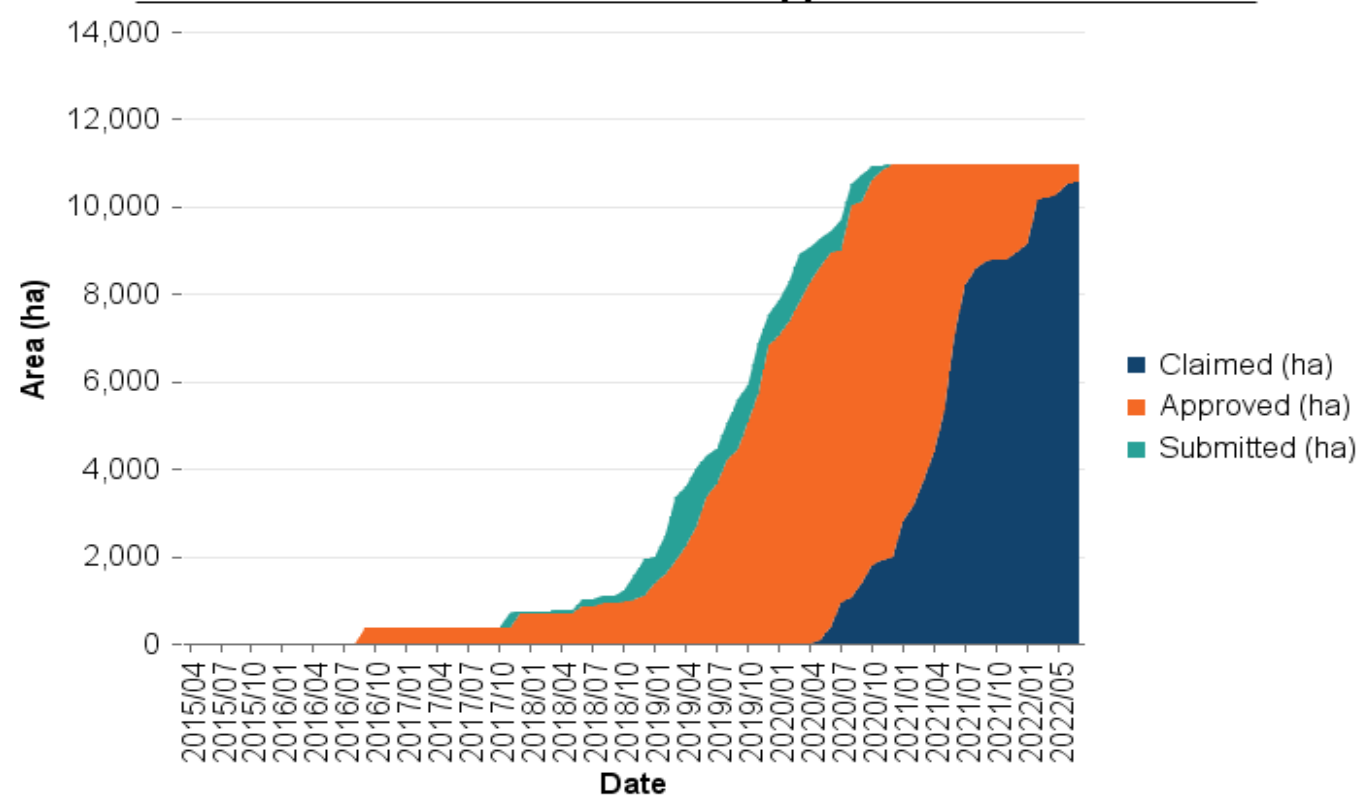
Woodland Creation - Submitted vs Approved vs Claimed - 2019



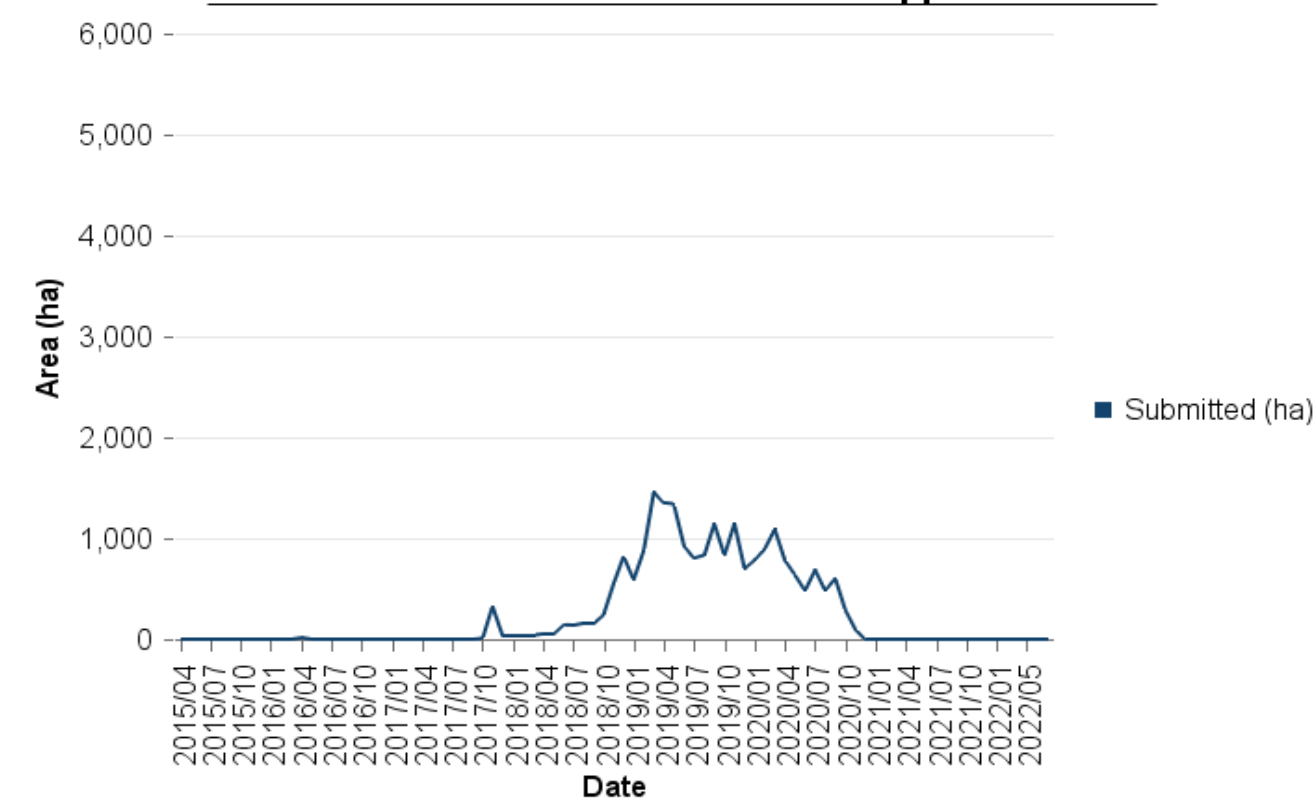
Woodland Creation - Submitted but not approved - 2019



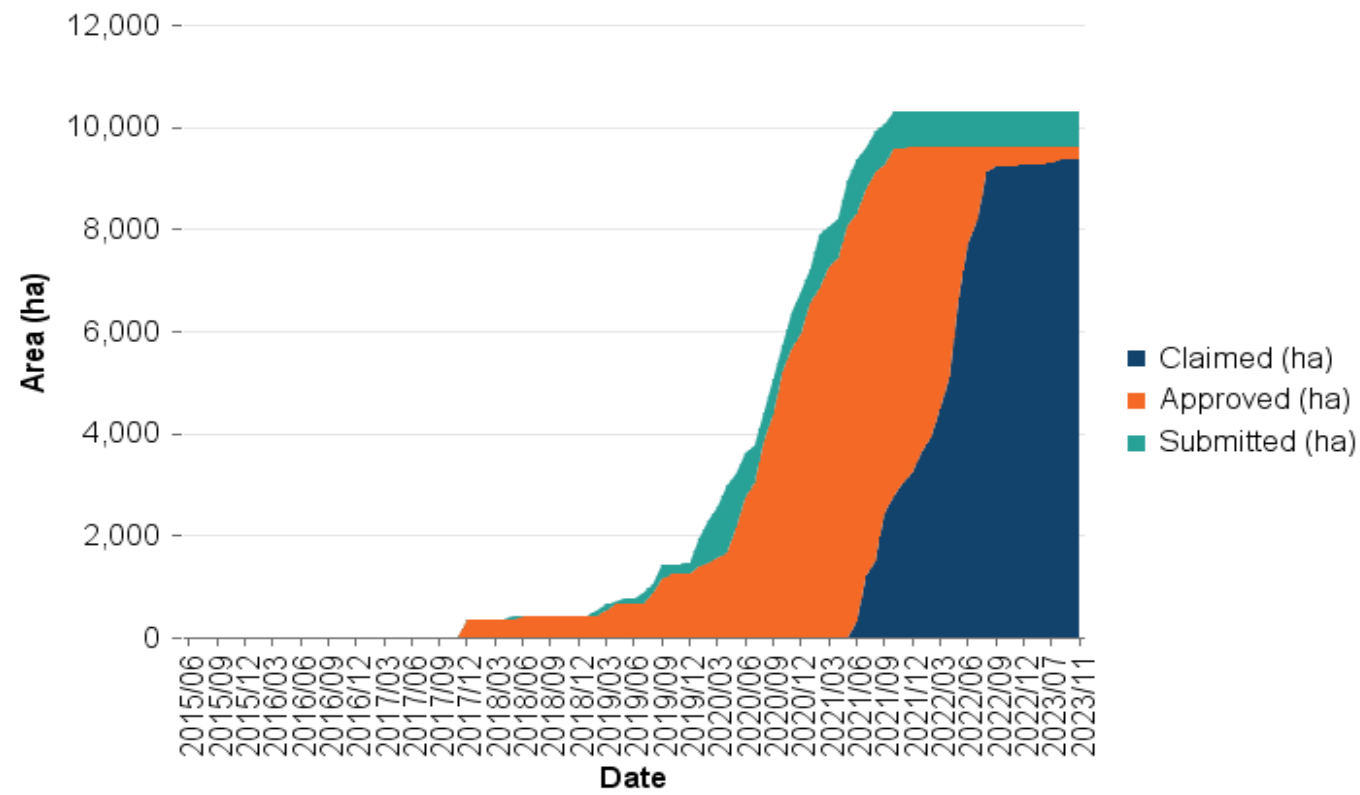
Woodland Creation - Submitted vs Approved vs Claimed - 2020



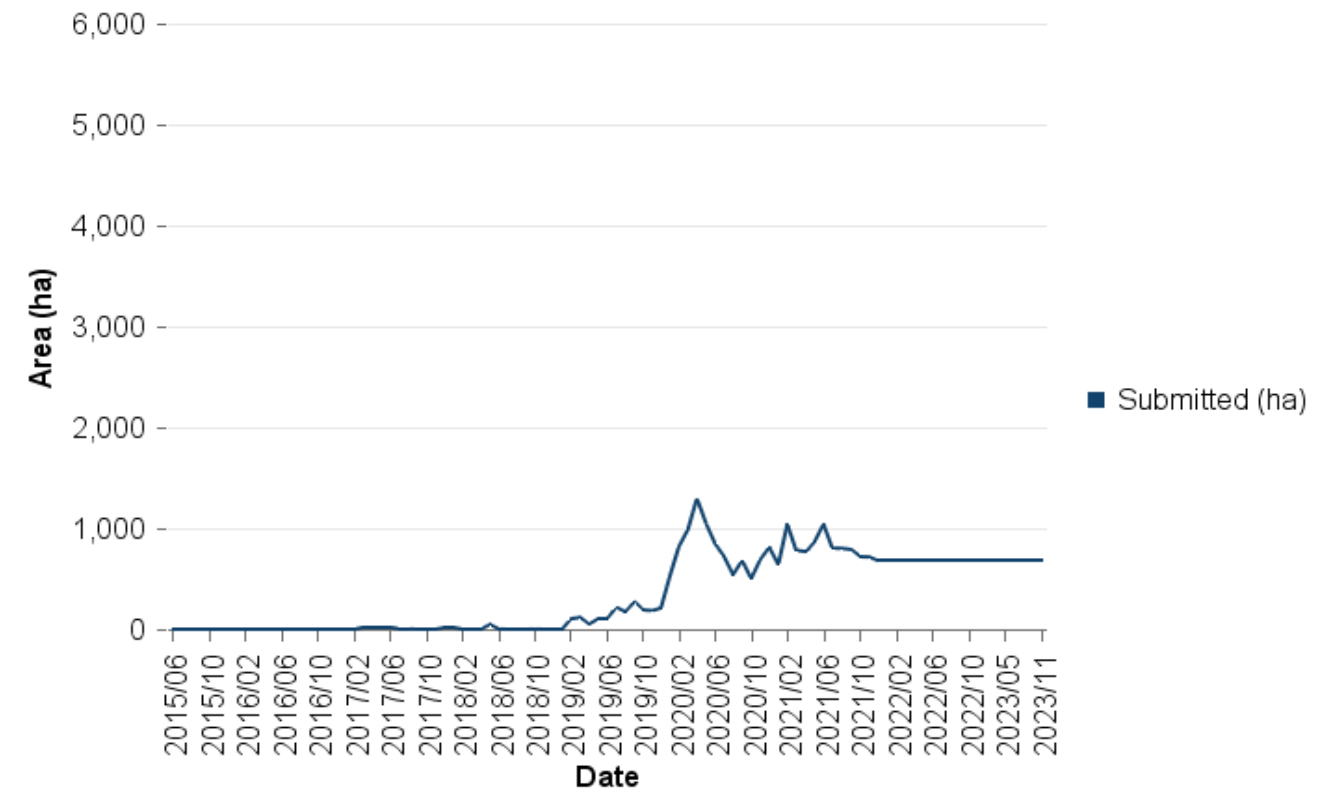
Woodland Creation - Submitted but not approved - 2020



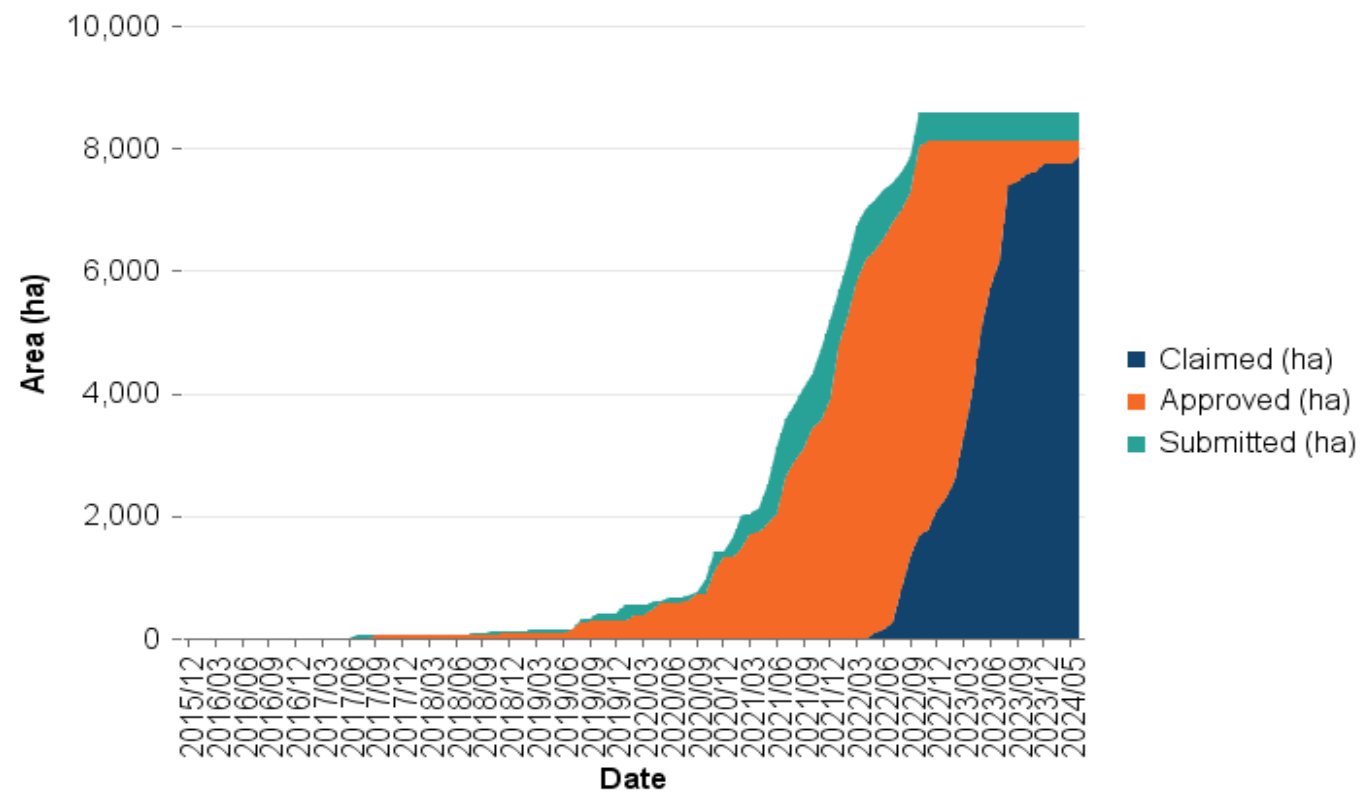
Woodland Creation - Submitted vs Approved vs Claimed - 2021



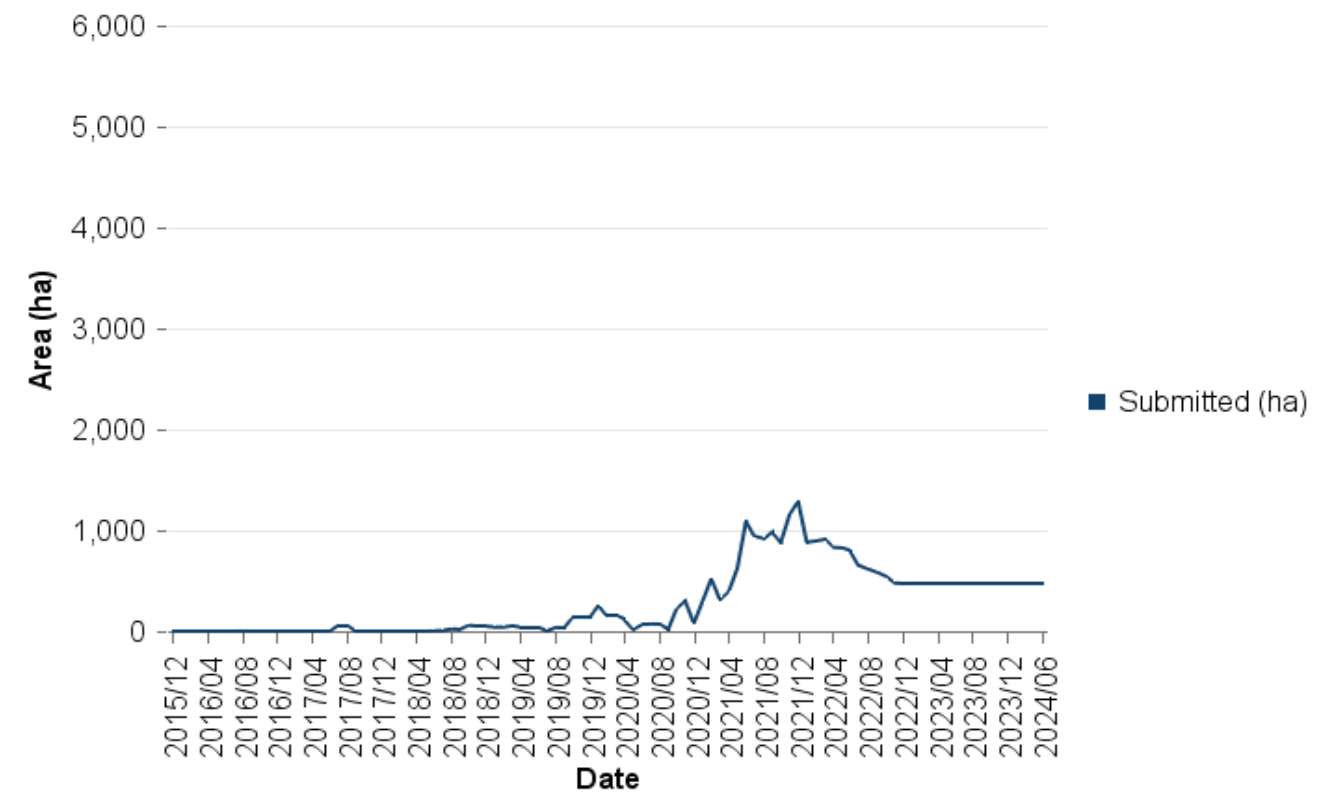
Woodland Creation - Submitted but not approved - 2021



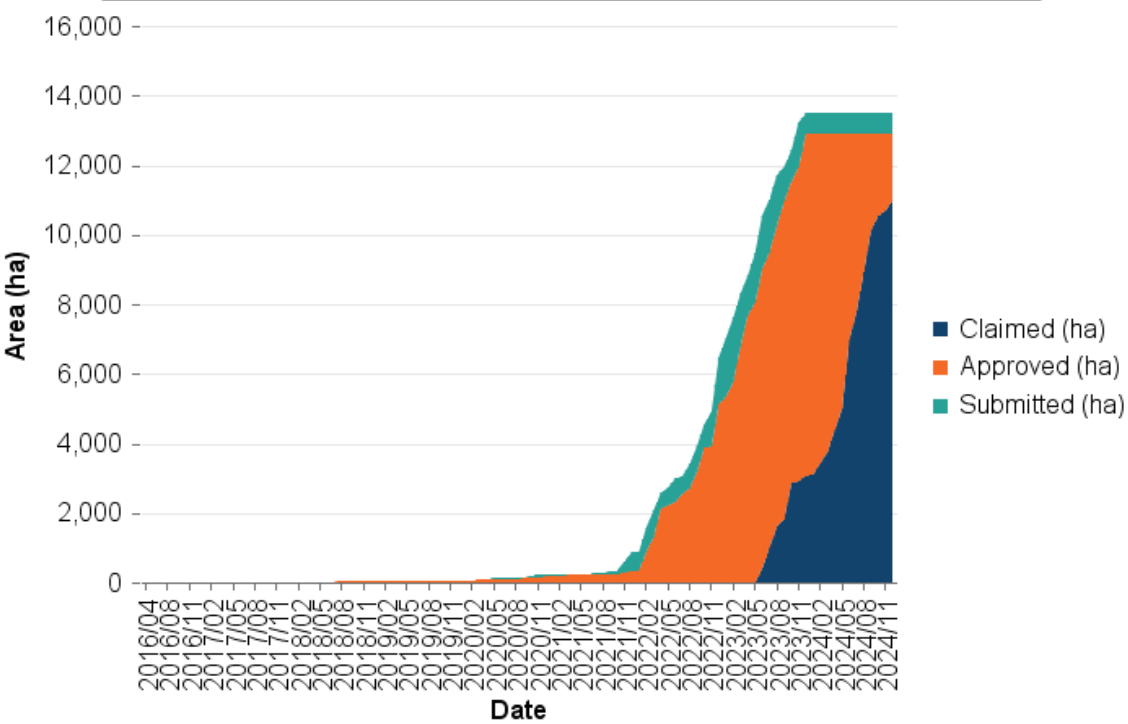
Woodland Creation - Submitted vs Approved vs Claimed - 2022



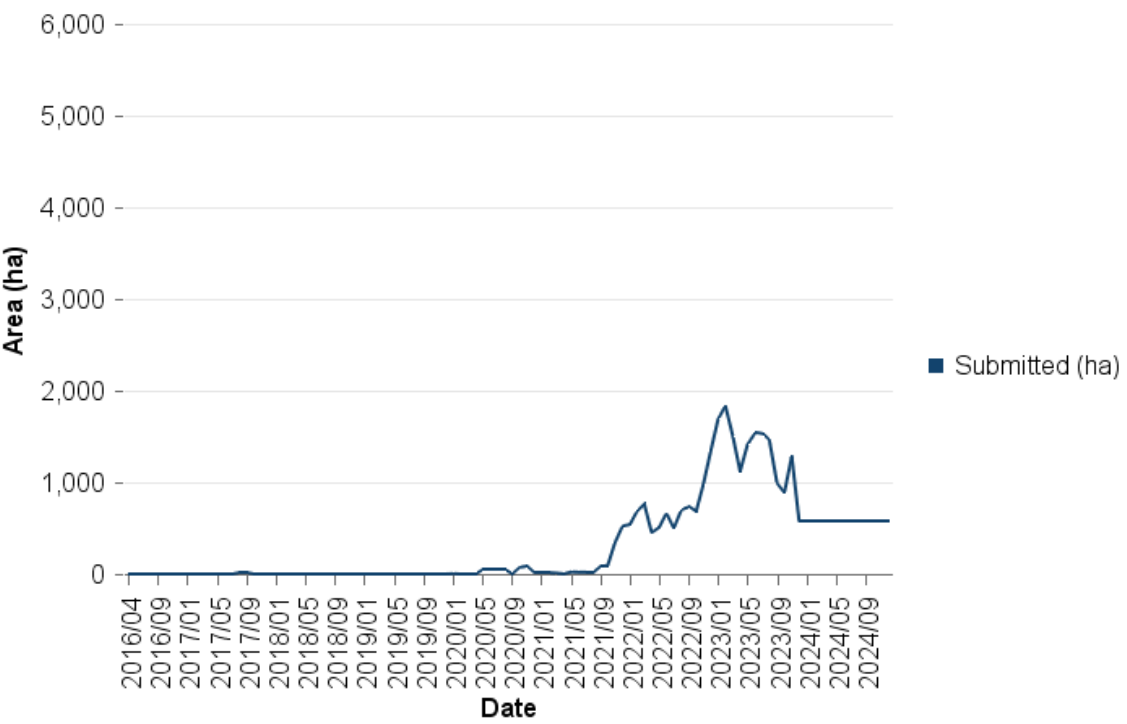
Woodland Creation - Submitted but not approved - 2022



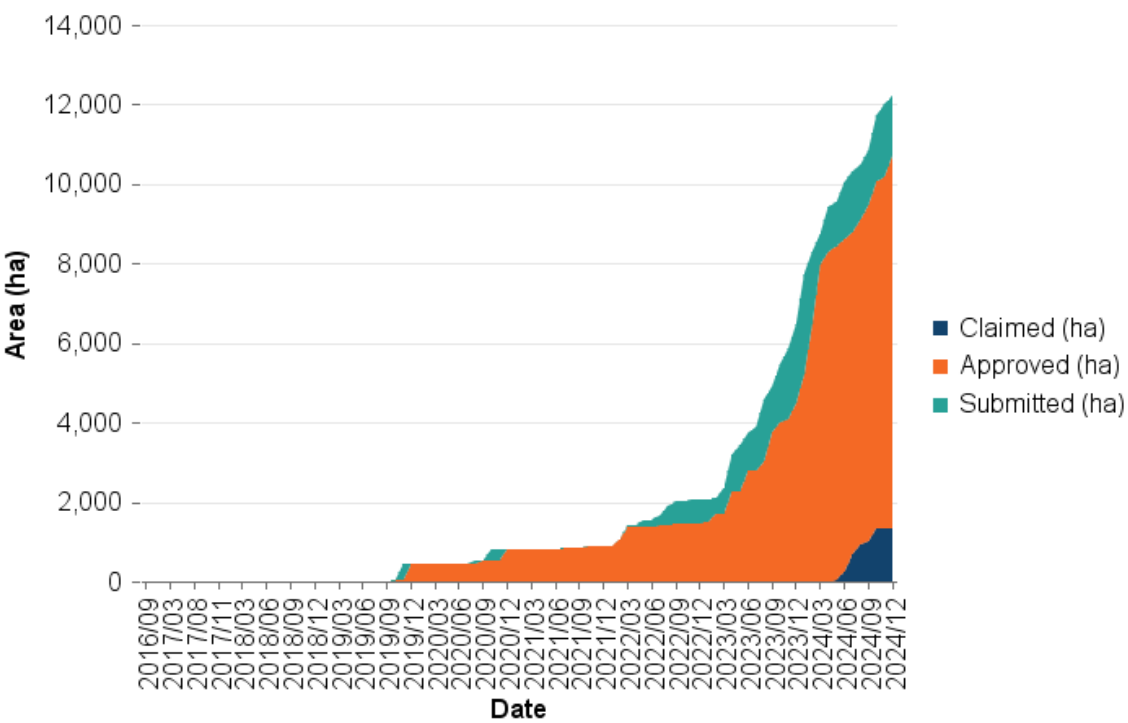
Woodland Creation - Submitted vs Approved vs Claimed - 2023



Woodland Creation - Submitted but not approved - 2023



Woodland Creation - Submitted vs Approved vs Claimed - 2024



Woodland Creation - Submitted but not approved - 2024

