

FGS Statistics Summary - Clearing Round 108 (25/10/2024) Scotland Totals

Table 1 - Submitted Options

FGS Option	Number Submitted	Total Value (£)	Area (ha)	Average (£/ha)
Woodland Creation	3436	£399,271,617	98,865	£4,039
Agroforestry	11	£133,061	40	£3,339
WIG Planning	1084	£4,080,164		
WIG RR	1428	£17,394,215	40,818	£426
WIG Habitat and Species/LISS	162	£10,363,161		
WIG WIAT	68	£4,386,405		
SMF Native Woodlands/LISS	128	£5,240,835		
SMF Species Control	164	£4,449,953		
SMF Public Access/WIAT	52	£316,989		
SMF Rural Access	43	£716,648		
Harvesting & Processing	344	£7,756,335		
Forest Infrastructure	107	£2,457,069		
Tree Health	390	£3,031,975		
Forestry Cooperation	36	£317,835		
Total Submitted	7453	£459,916,261	139,723	

Table 2 - Approved Options

FGS Option	Number Submitted	Total Value (£)	Area (ha)	Average (£/ha)
Woodland Creation	3171	£366,178,037	89,857	£4,075
Agroforestry	6	£40,716	15	£2,762
WIG Planning	1041	£3,939,862		
WIG RR	1386	£16,751,764	39,378	£425
WIG Habitat and Species/L	149	£9,284,966		
WIG WIAT	66	£4,318,509		
SMF Native Woodlands/LIS	111	£4,842,728		
SMF Species Control	155	£4,305,781		
SMF Public Access/WIAT	51	£310,886		
SMF Rural Access	39	£645,271		
Harvesting & Processing	312	£7,205,402		
Forest Infrastructure	102	£2,344,857		
Tree Health	378	£2,942,679		
Forestry Cooperation	35	£307,835		
Total Approved	7002	£423,419,292	129,250	

Table 3 - Approved Woodland Creation Options by Woodland Type

WC Woodland Type	Number Submitted	Total Value (£)	Area (ha)	Woodland Type % of total	Average (£/ha)
Broadleaves	255	£25,083,282	2,964	3 %	£8,463
Conifer	772	£162,548,340	39,800	44 %	£4,084
Diverse Conifer	316	£34,308,790	6,455	7 %	£5,315
Native Broadleaves	888	£67,219,815	13,537	15 %	£4,966
Native Broadleaves in Northern and Western Isles	73	£1,131,252	105	0 %	£10,817
Native Low Density	153	£2,058,785	1,240	1 %	£1,660
Native Scots Pine	162	£34,832,835	8,525	9 %	£4,086
Native Upland Birch	245	£30,680,910	8,977	10 %	£3,418
Nat Regen	93	£2,980,740	7,598	8 %	£392
Small or Farm Woodlands	214	£5,333,289	656	1 %	£8,129
Agroforestry	6	£40,716	15	0 %	£2,762
Total Approved	3177	£366,218,753	89,872	100 %	
CSGN (subset of total)	975	£110,564,406	20,008		£5,526

--

Table 4 - Approved Woodland Creation Options by Conservancy (ha)

Woodland Type	Highland and Islands	Grampian	Perth and Argyll	Central Scotland	South Scotland	Grand Total
Broadleaves	289	222	1,150	773	530	2,964
Conifer	1,256	3,195	9,937	6,457	18,955	39,800
Diverse Conifer	1,050	1,624	1,495	639	1,648	6,455
Native Broadleaves	4,062	978	4,521	1,414	2,562	13,537
Native Broadleaves in Northern and Western Isles	96		9			105
Native Low Density	513	47	421	11	248	1,240
Native Scots Pine	5,376	1,377	1,771			8,525
Native Upland Birch	6,036	167	2,147	355	271	8,977
Nat Regen	4,858	2,605	135			7,598
Small or Farm Woodlands	31	110	137	144	235	656
Agroforestry		2	1	11	1	15
Total	23,566	10,327	21,724	9,804	24,451	89,872
CSGN (Subset of total)	1,247	703	4,667	9,654	3,737	20,008

Table 5a - Submitted, but not yet approved, Woodland Creation Options by Claim Year (ha)

Woodland Type	Area 2015 (ha)	Area 2016 (ha)	Area 2017 (ha)	Area 2018 (ha)	Area 2019 (ha)	Area 2020 (ha)	Area 2021 (ha)	Area 2022 (ha)	Area 2023 (ha)	Area 2024 (ha)	Area 2025 (ha)	Area 2026+ (ha)	Total Area (ha)
Broadleaves								7	19	111	24		162
Conifer							526	267	248	1,113	609	114	2,877
Diverse Conifer								71	20	229	226		546
Native Broadleaves							90	78	72	447	692	202	1,581
Native Broadleaves in Northern and Western Isles								4	1		2		7
Native Low Density							26	34	10	35	70	21	197
Native Scots Pine									138	50	153	111	452
Native Upland Birch							28		204	154	402	485	1,273
Nat Regen										15		1,860	1,874
Small or Farm Woodlands						1	2	11	10	15			39
Agroforestry							5			16	2	3	25
Sum:						1	677	472	723	2,185	2,180	2,795	9,033
CSGN (Subset of total)							113	105	8	1,305	1,471	901	3,904

Table 5b - Approved Woodland Creation Options by Claim Year (ha)

Woodland Type	Area 2015 (ha)	Area 2016 (ha)	Area 2017 (ha)	Area 2018 (ha)	Area 2019 (ha)	Area 2020 (ha)	Area 2021 (ha)	Area 2022 (ha)	Area 2023 (ha)	Area 2024 (ha)	Area 2025 (ha)	Area 2026+ (ha)	Total Area (ha)
Broadleaves		120	359	210	373	316	311	297	601	280	96		2,964
Conifer		2,103	3,297	5,182	5,040	6,353	4,934	4,043	4,799	3,443	605		39,800
Diverse Conifer		325	316	1,005	726	669	472	985	843	809	304		6,455
Native Broadleaves		397	560	1,560	1,310	1,529	1,667	1,296	2,278	1,751	1,189		13,537
Native Broadleaves in Northern and Western Isles		1	8	5	16	19	13	10	15	13	4		105
Native Low Density		10	42	199	101	103	95	185	286	152	68		1,240
Native Scots Pine		483	318	1,227	623	591	477	425	2,097	1,177	1,107		8,525
Native Upland Birch		201	390	824	826	1,144	1,164	571	1,793	1,493	571		8,977
Nat Regen			514		284	209	410	281	432	941	399	4,128	7,598
Small or Farm Woodlands	1	98	111	96	90	65	86	25	53	28	5		656
Agroforestry							2	11	2	1			15
Sum:	1	3,739	5,917	10,306	9,389	10,999	9,630	8,129	13,198	10,088	4,348	4,128	89,872
CSGN (Subset of total)		772	1,437	2,743	1,659	1,633	1,863	1,572	2,370	3,976	1,983		20,008

Table 6a - Pre-submitted Woodland Creation Options by Conservancy (ha) - 2023

	Highland and Islands	Grampian	Perth and Argyll	Central Scotland	South Scotland	Total
Conifer / Diverse Conifer	0	0	0	0	0	0
Native & Other	0	0	0	0	0	0
Total	0	0	0	0	0	0

Table 6b - Pre-submitted Woodland Creation Options by Conservancy (ha) - 2024

	Highland and Islands	Grampian	Perth and Argyll	Central Scotland	South Scotland	Total
Conifer / Diverse Conifer	0	0	250	882	623	1755
Native & Other	42.5	0	250	615	267	1174.5
Total	42.5	0	500	1497	890	2929.5

Table 6c - Pre-submitted Woodland Creation Options by Conservancy (ha) - 2025

	Highland and Islands	Grampian	Perth and Argyll	Central Scotland	South Scotland	Total
Conifer / Diverse Conifer		1,390	2,140	945	2,250	6725
Native & Other	1,600	860	4,000	455	1,500	8415
Total	1,600	2,250	6,140	1,400	3,750	15140

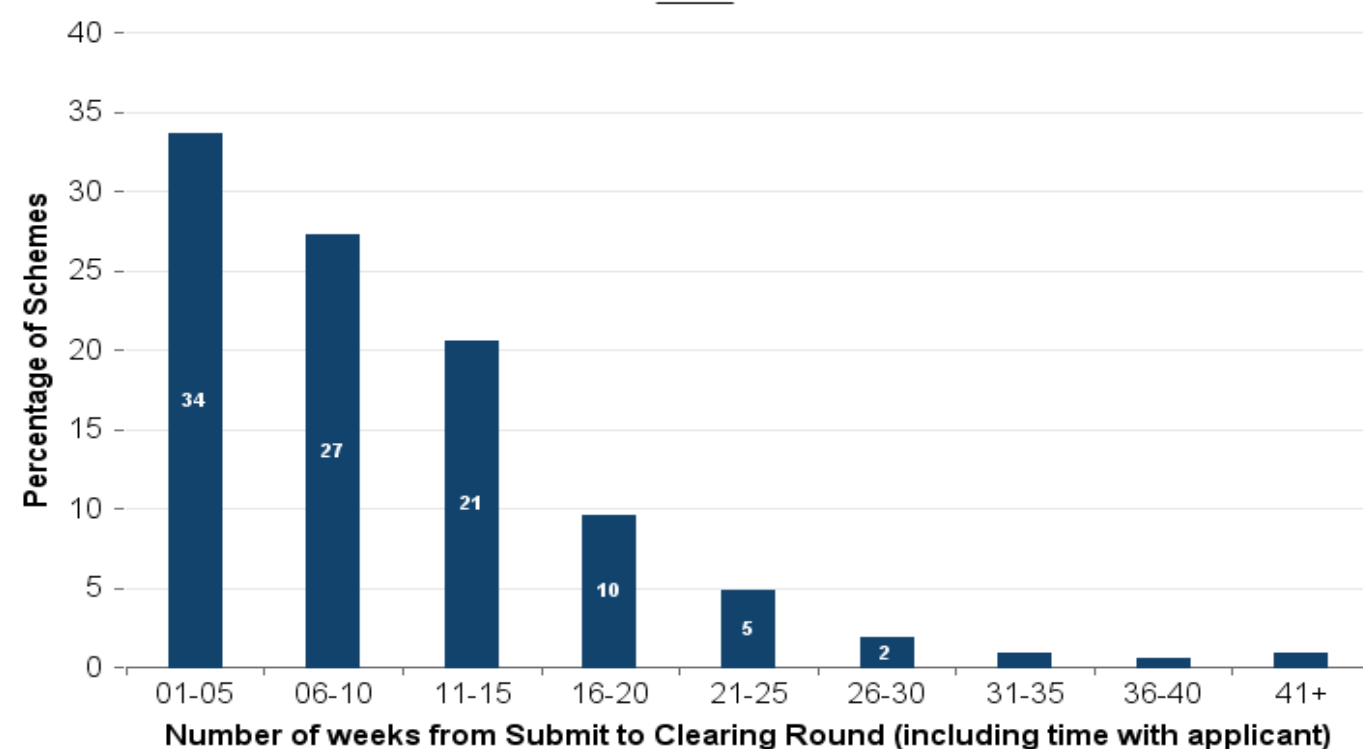
Table 7 - Claimed Options (authorised and paid or in process of payment)

FGS Option	Number Claimed	Value Claimed (£)	Area Claimed (ha)	Value Claimed 2015 (£)	Value Claimed 2016 (£)	Value Claimed 2017 (£)	Value Claimed 2018 (£)	Value Claimed 2019 (£)	Value Claimed 2020 (£)	Value Claimed 2021 (£)	Value Claimed 2022 (£)	Value Claimed 2023 (£)
Woodland Creation	2,823	£216,074,648	70,650	£29,940	£10,272,870	£20,626,590	£33,322,481	£28,960,765	£31,599,376	£27,693,577	£23,569,035	£34,883,407
Agroforestry	1	£3,367	2							£3,367	£0	£0
WIG Planning	673	£2,602,566		£5,708	£380,900	£562,665	£207,806	£310,221	£184,526	£236,008	£242,213	£394,433
WIG RR	1,228	£14,529,879	34,634	£41,654	£1,644,669	£1,751,420	£1,721,441	£1,955,045	£1,782,290	£1,766,974	£1,594,372	£1,914,038
WIG Habitat and Species/LISS	137	£8,440,539			£1,344,102	£2,368,902	£724,196	£660,779	£838,864	£803,262	£609,727	£995,046
WIG WIAT	60	£3,476,075			£155,890	£762,354	£666,750	£860,093	£356,201	£270,294	£239,901	£163,032
Harvesting & Processing	250	£5,597,173		£0	£52,133	£486,216	£320,765	£276,269	£1,982,641	£1,085,652	£538,558	£771,701
Forest Infrastructure	98	£2,176,954		£70,828	£122,268	£231,456	£351,246	£200,974	£470,265	£399,202	£121,701	£187,084
Tree Health	316	£2,364,641		£27,664	£79,860	£105,485	£305,198	£620,927	£453,525	£314,368	£198,244	£238,943
Forestry Cooperation	27	£224,210			£16,000	£37,875	£27,750	£26,000	£44,085	£0	£5,000	£67,500
Total	5,613	£255,490,053	105,287	£175,794	£14,068,691	£26,932,964	£37,647,633	£33,871,072	£37,711,773	£32,572,703	£27,118,751	£39,615,185

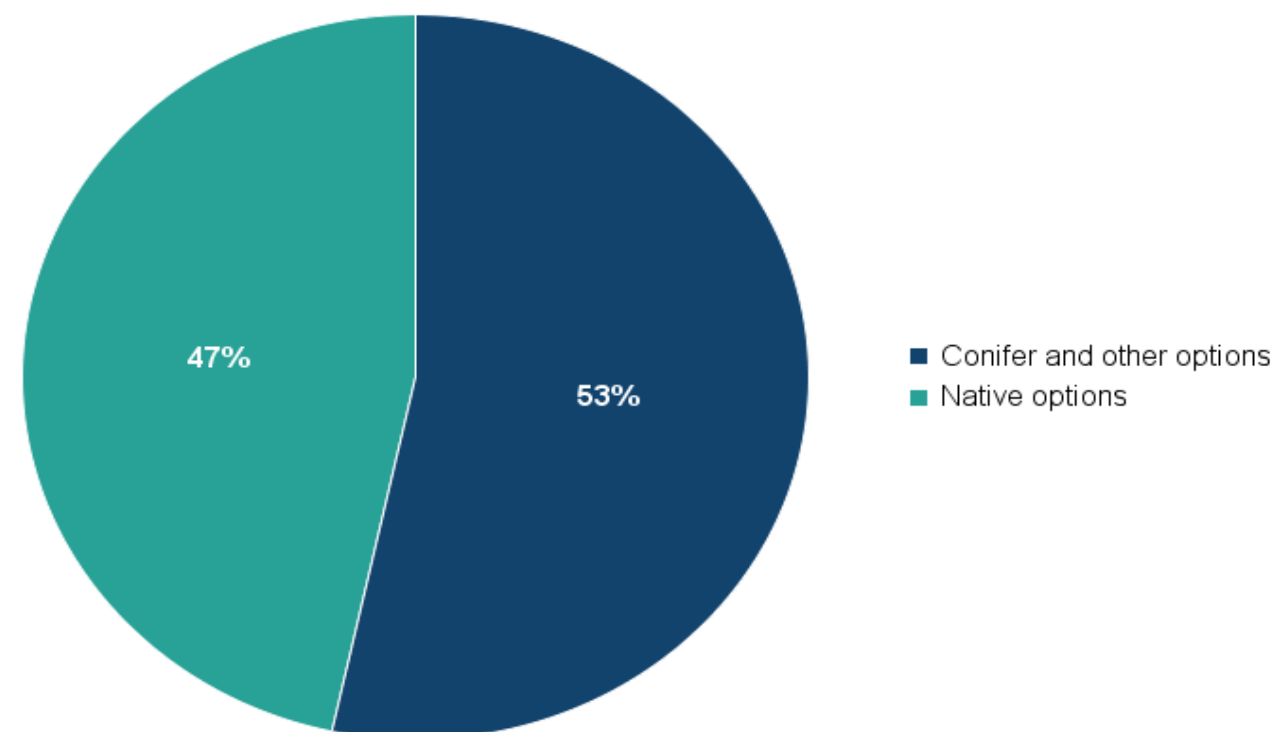
Table 8 - Claimed Woodland Creation Options by Claim Year

FGS Option	Number Claimed 2019	Area Claimed 2019 (ha)	Value Claimed 2019 (£)	Number Claimed 2020	Area Claimed 2020 (ha)	Value Claimed 2020 (£)	Number Claimed 2021	Area Claimed 2021 (ha)	Value Claimed 2021 (£)	Number Claimed 2022	Area Claimed 2022 (ha)	Value Claimed 2022 (£)	Number Claimed 2023	Area Claimed 2023 (ha)	Value Claimed 2023 (£)
Broadleaves	32	373	£2,022,197	36	316	£1,595,007	26	306	£1,567,860	25	297	£1,615,961	41	578	£2,972,654
Conifer	120	4,970	£15,084,587	110	6,340	£16,875,951	94	4,748	£14,003,769	64	4,043	£10,864,896	80	4,559	£13,042,570
Diverse Conifer	36	726	£2,434,908	41	669	£2,465,770	34	456	£1,512,623	37	985	£3,370,752	54	824	£2,932,235
Native Broadleaves	115	1,254	£4,940,756	120	1,400	£5,379,272	97	1,650	£5,265,649	102	1,291	£4,310,904	122	2,217	£7,417,677
Native Broadleaves in Northern and Western Isles	10	12	£127,742	11	19	£123,629	9	13	£94,424	6	7	£41,721	10	15	£103,270
Native Low Density	9	92	£81,138	19	103	£92,201	17	95	£143,240	21	184	£136,488	27	266	£290,955
Native Scots Pine	19	623	£1,705,058	17	546	£1,568,632	14	476	£1,293,613	13	425	£1,483,894	28	1,576	£3,839,905
Native Upland Birch	30	703	£1,858,124	37	1,048	£3,101,537	29	1,158	£3,157,515	23	568	£1,545,683	34	1,511	£3,861,856
Nat Regen	2	284	£222,891	3	58	£18,773	7	406	£123,913	7	255	£76,521	7	354	£107,212
Small or Farm Woodlands	28	89	£483,364	20	65	£378,604	28	85	£530,971	10	21	£122,214	18	49	£315,074
Agroforestry				0			1	2	£3,367			£0	0	0	£0
Total	401	9,126	£28,960,765	414	10,565	£31,599,376	356	9,394	£27,696,944	308	8,075	£23,569,035	421	11,946	£34,883,407

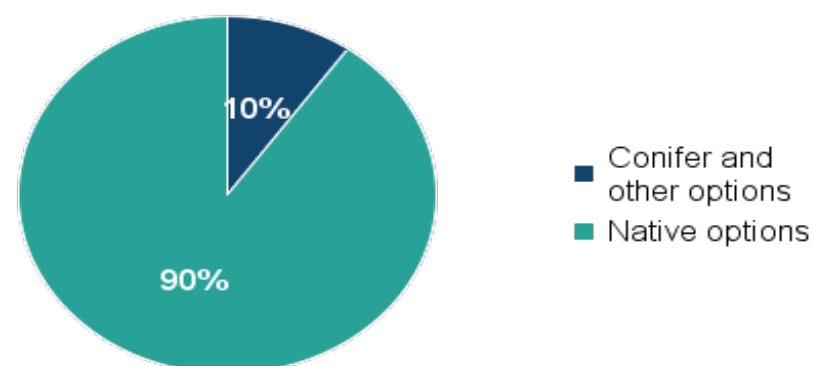
Woodland Creation - Processing Times vs % of Schemes - Since start of FGS



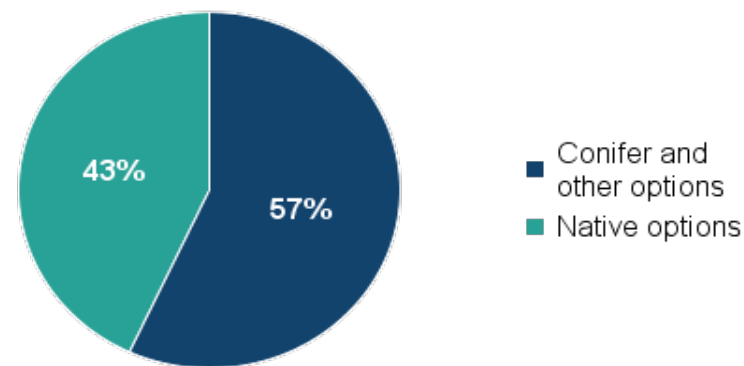
Woodland Creation - Conifer & other options vs Native



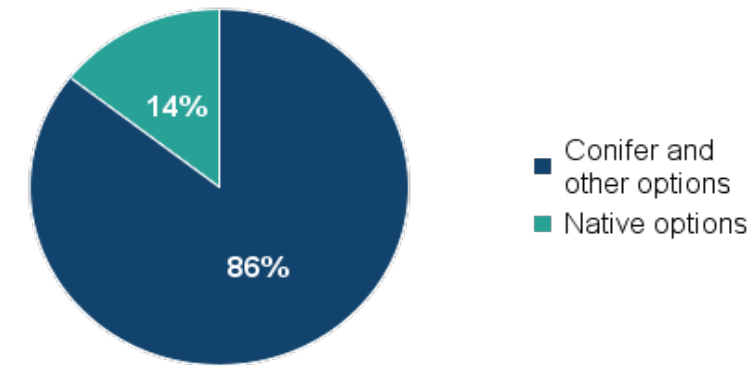
Highland & Islands



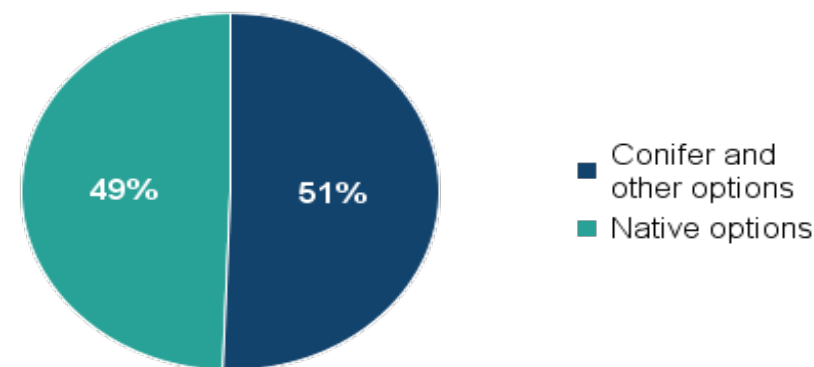
Perth & Argyll



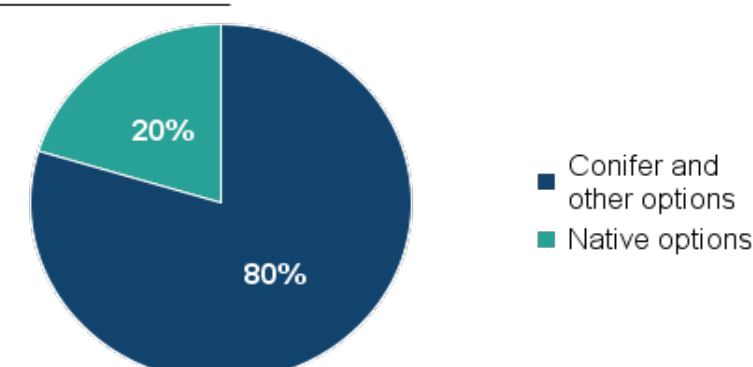
South Scotland



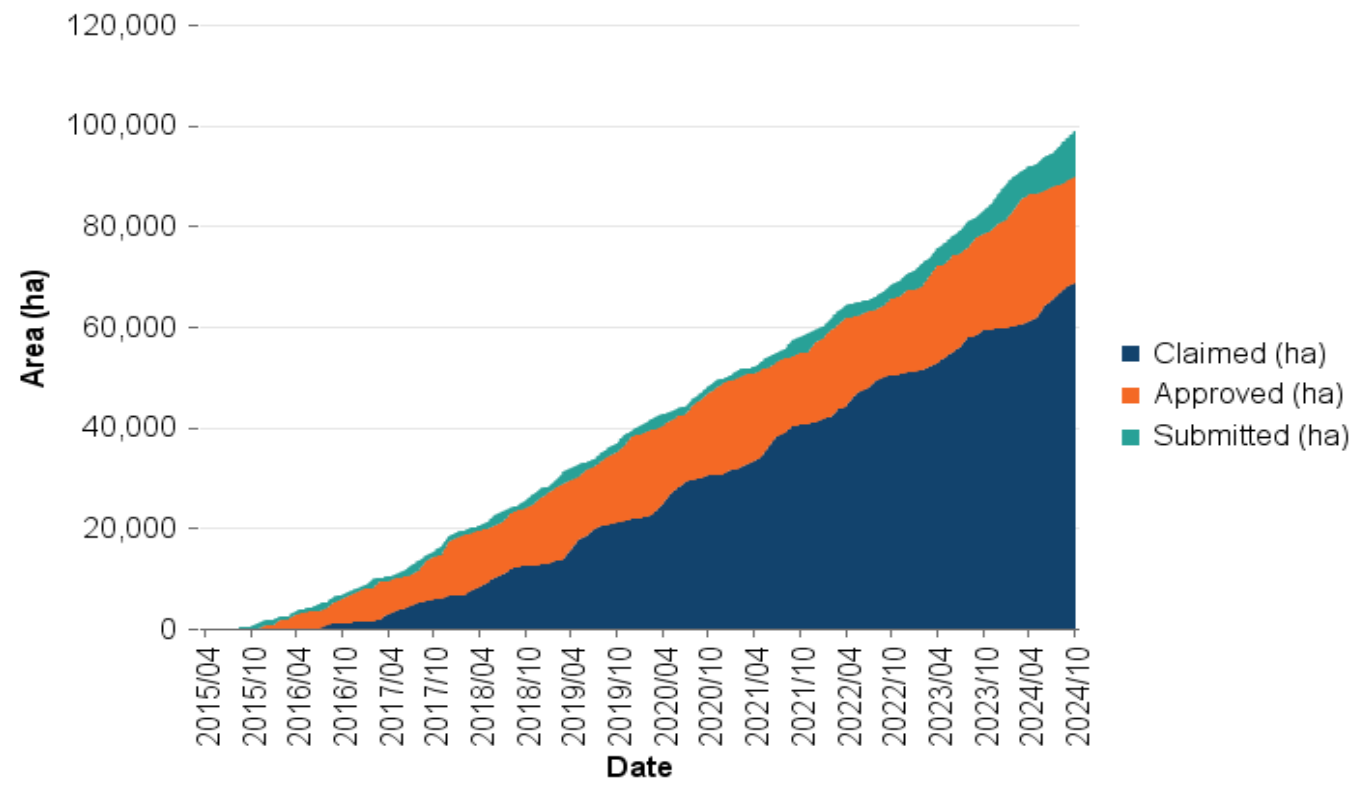
Grampian



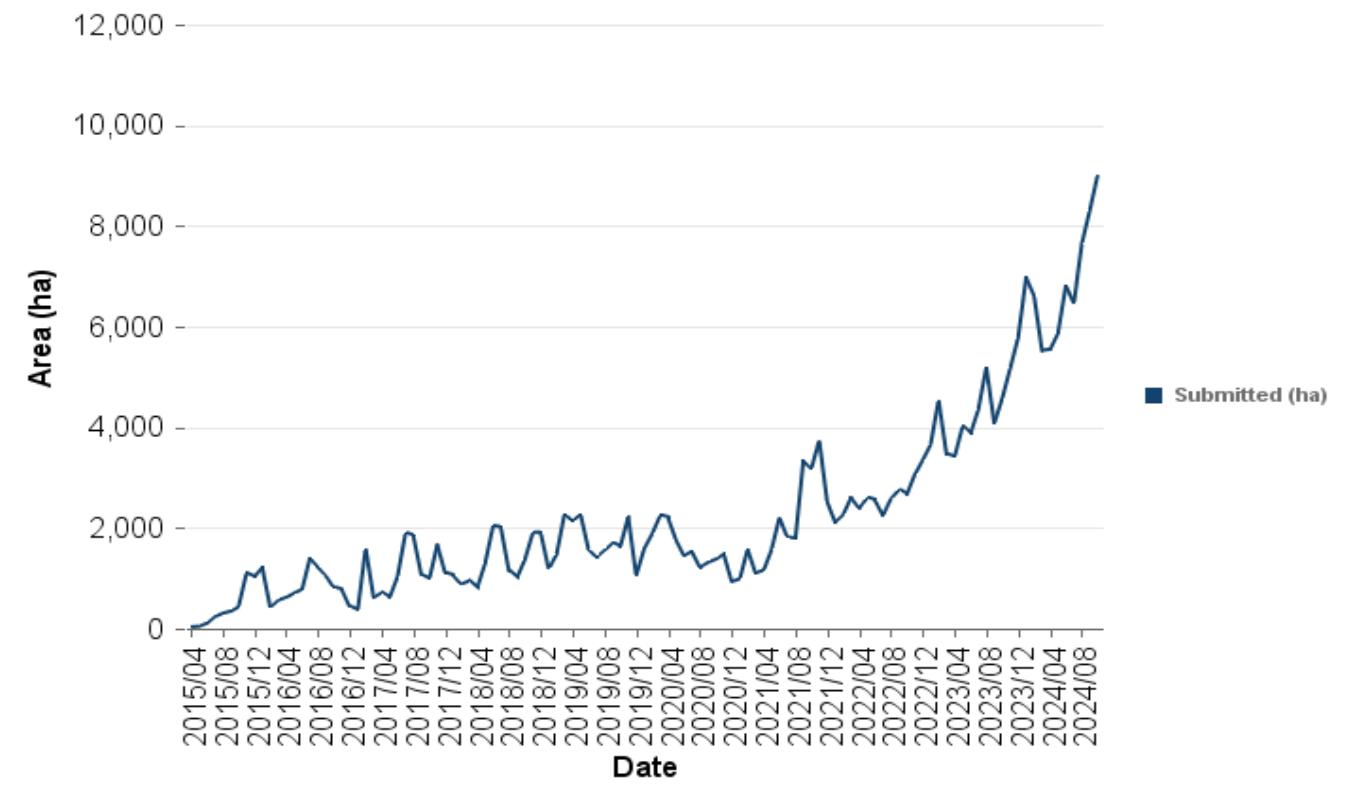
Central Scotland



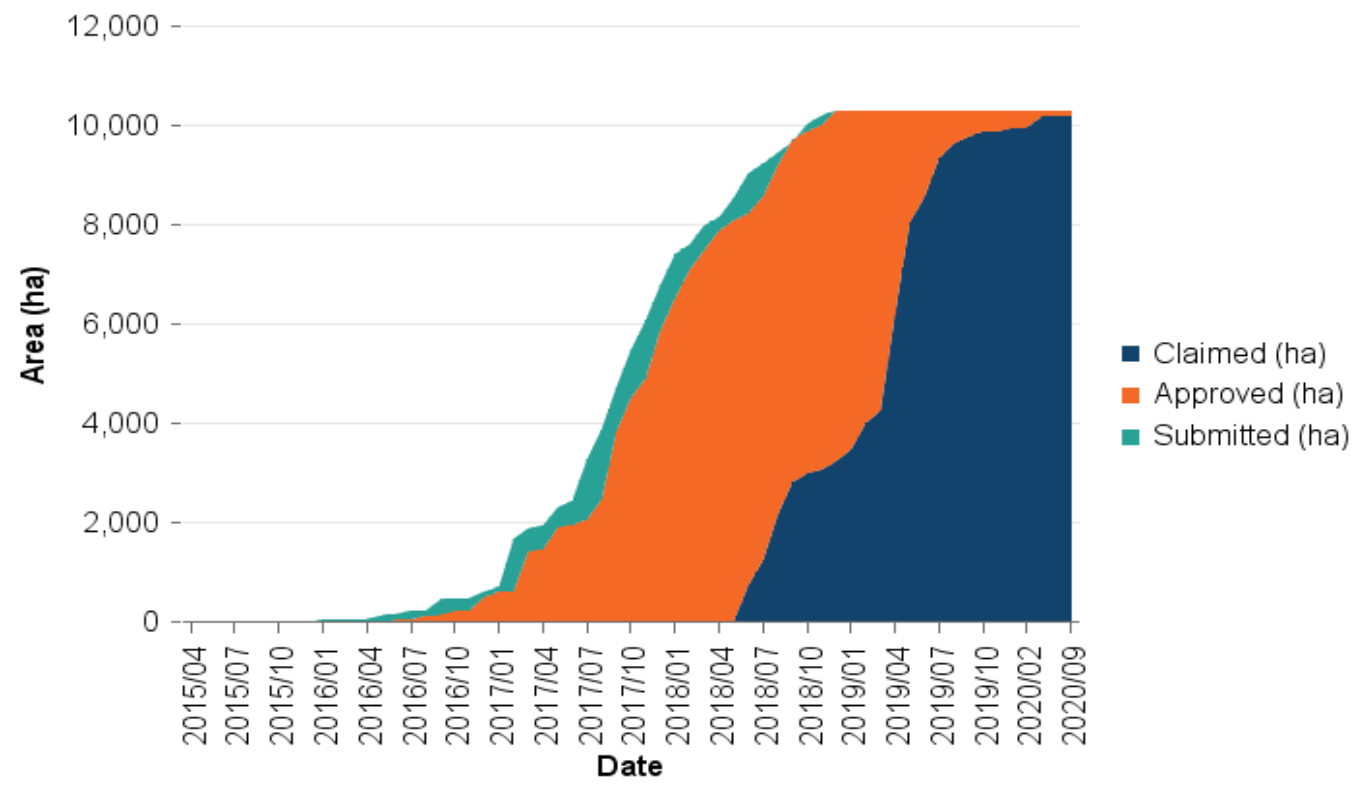
Woodland Creation - Submitted vs Approved vs Claimed - Total



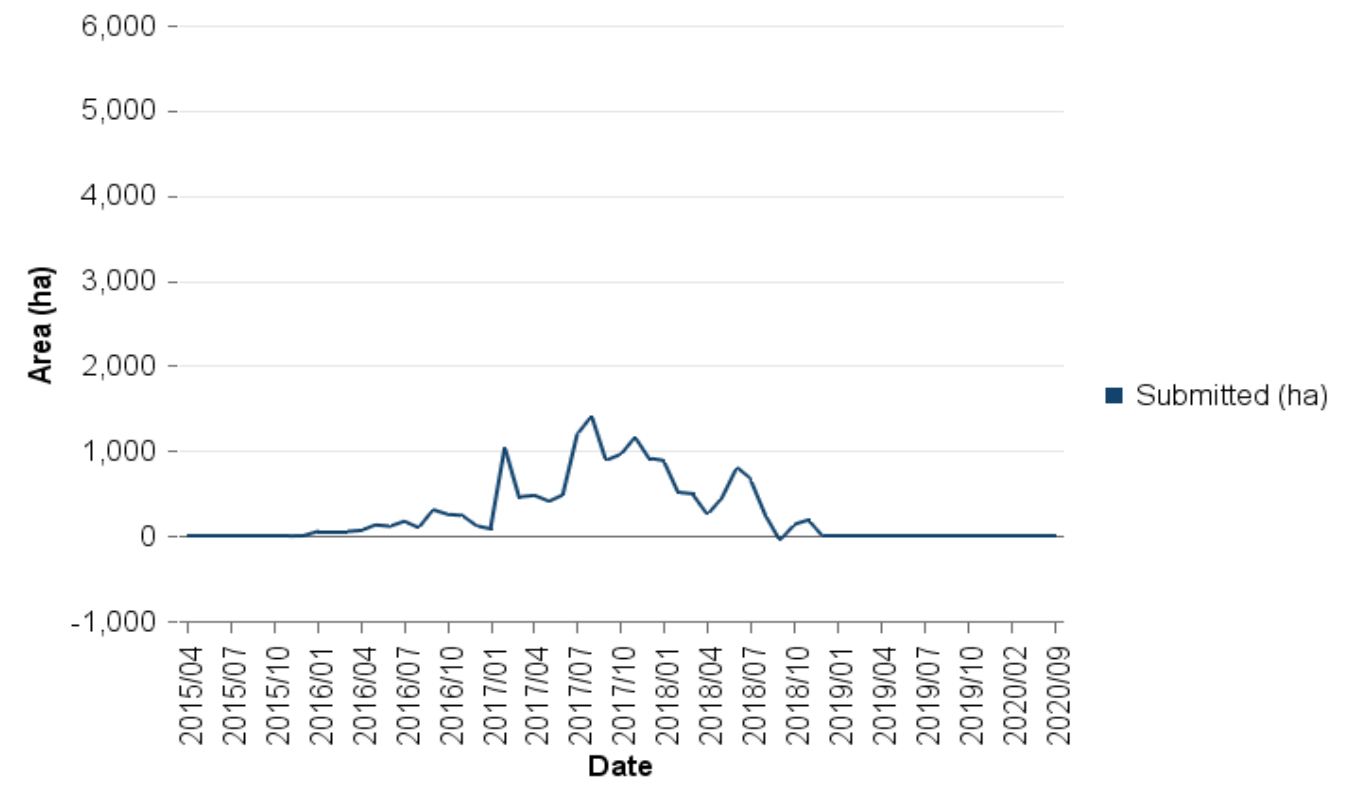
Woodland Creation - Submitted but not approved - Total



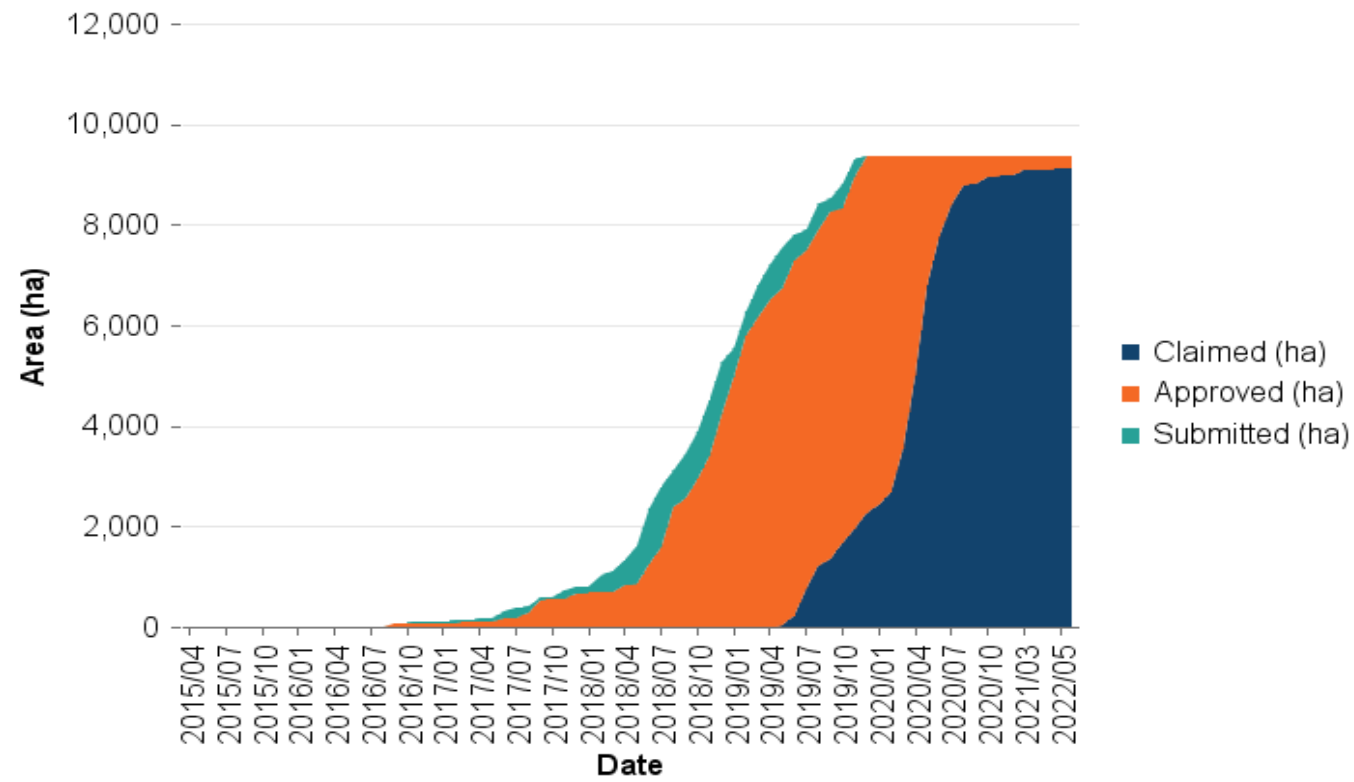
Woodland Creation - Submitted vs Approved vs Claimed - 2018



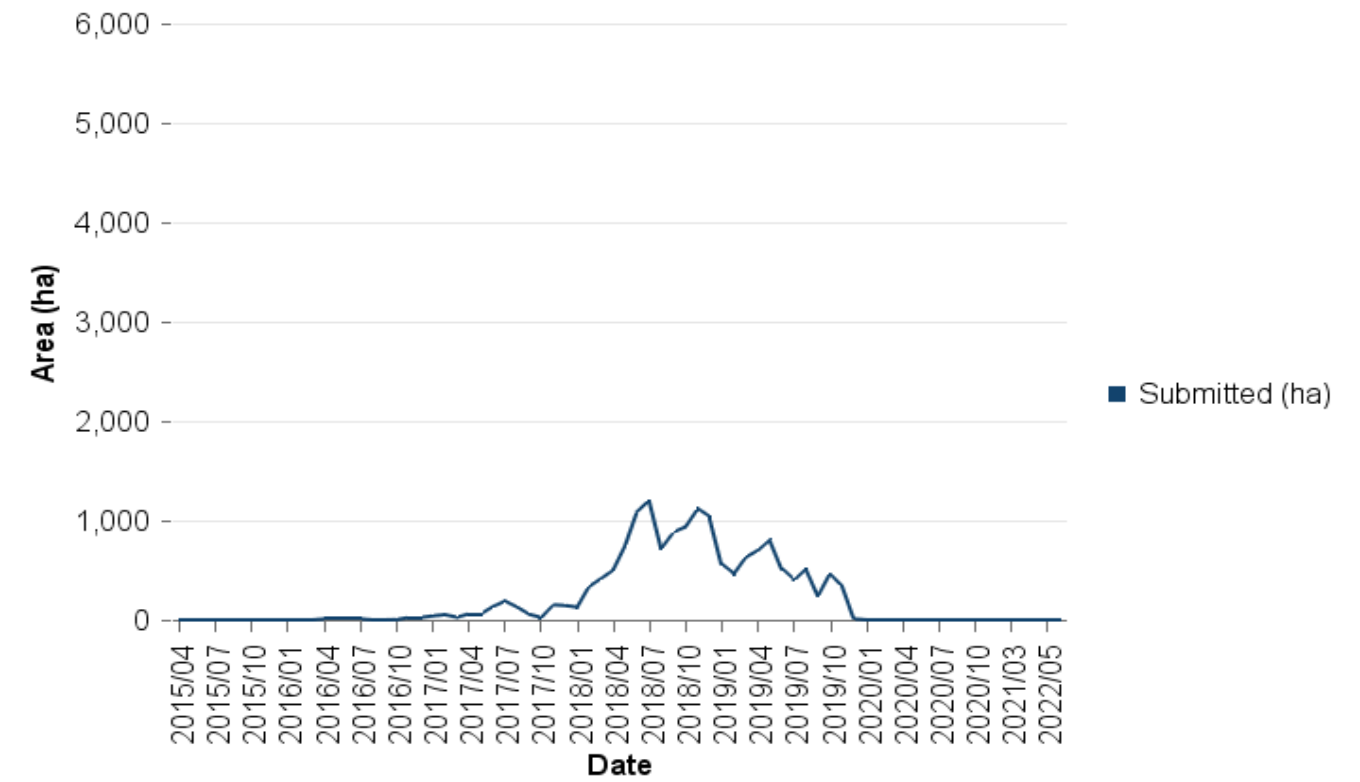
Woodland Creation - Submitted but not approved - 2018



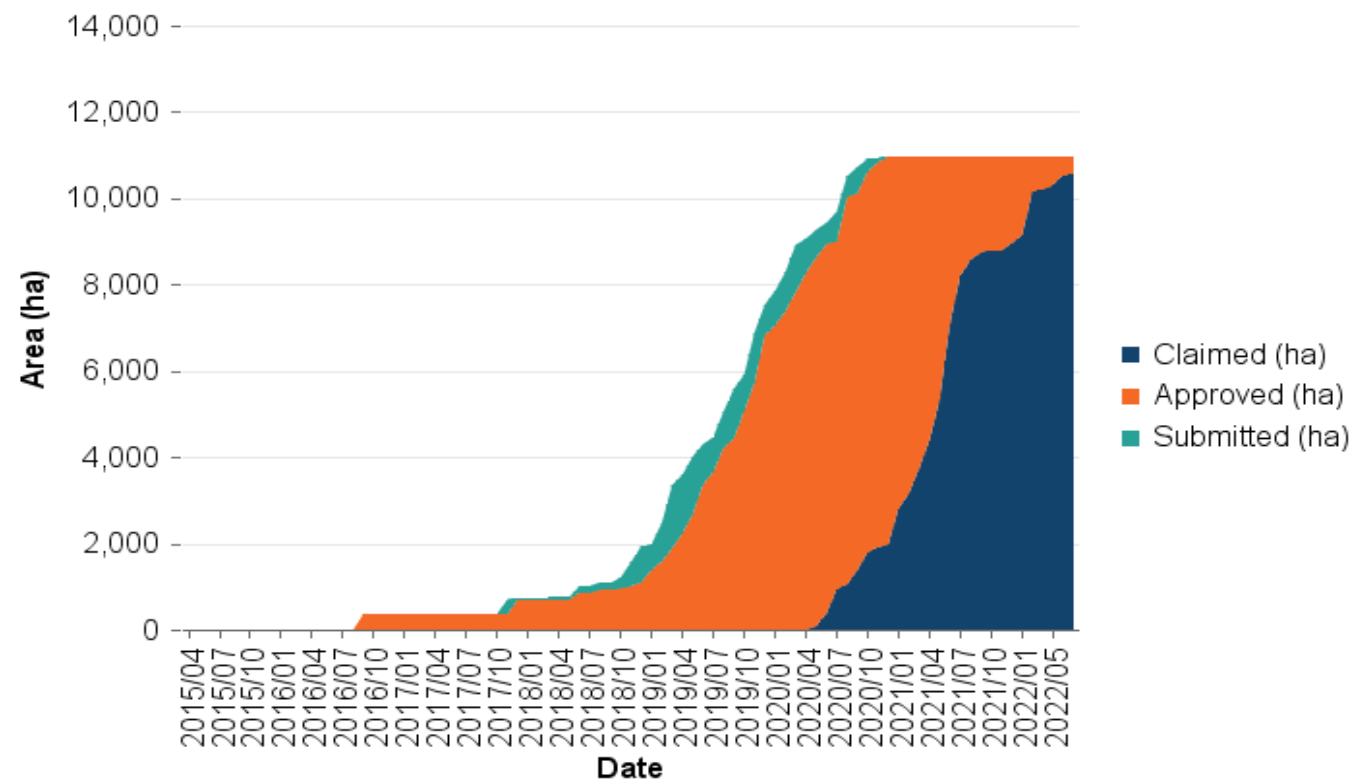
Woodland Creation - Submitted vs Approved vs Claimed - 2019



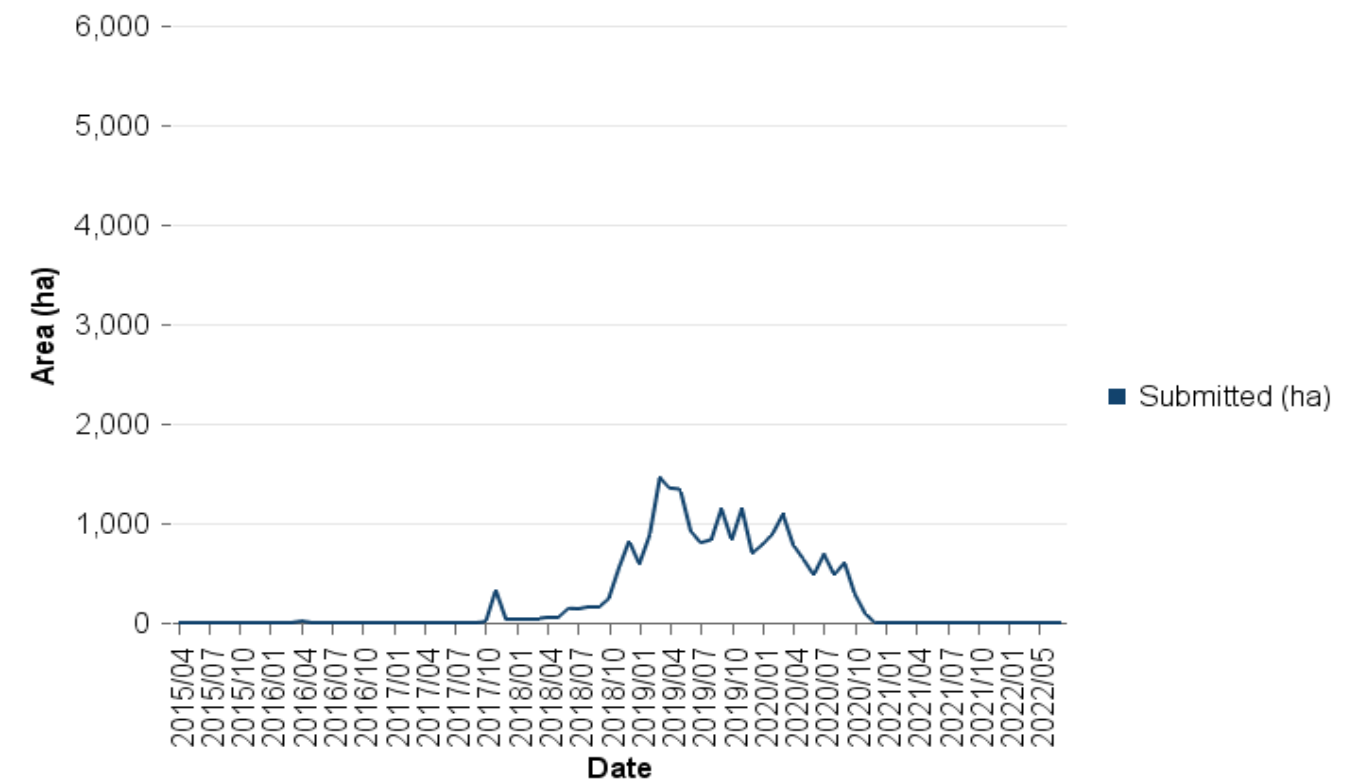
Woodland Creation - Submitted but not approved - 2019



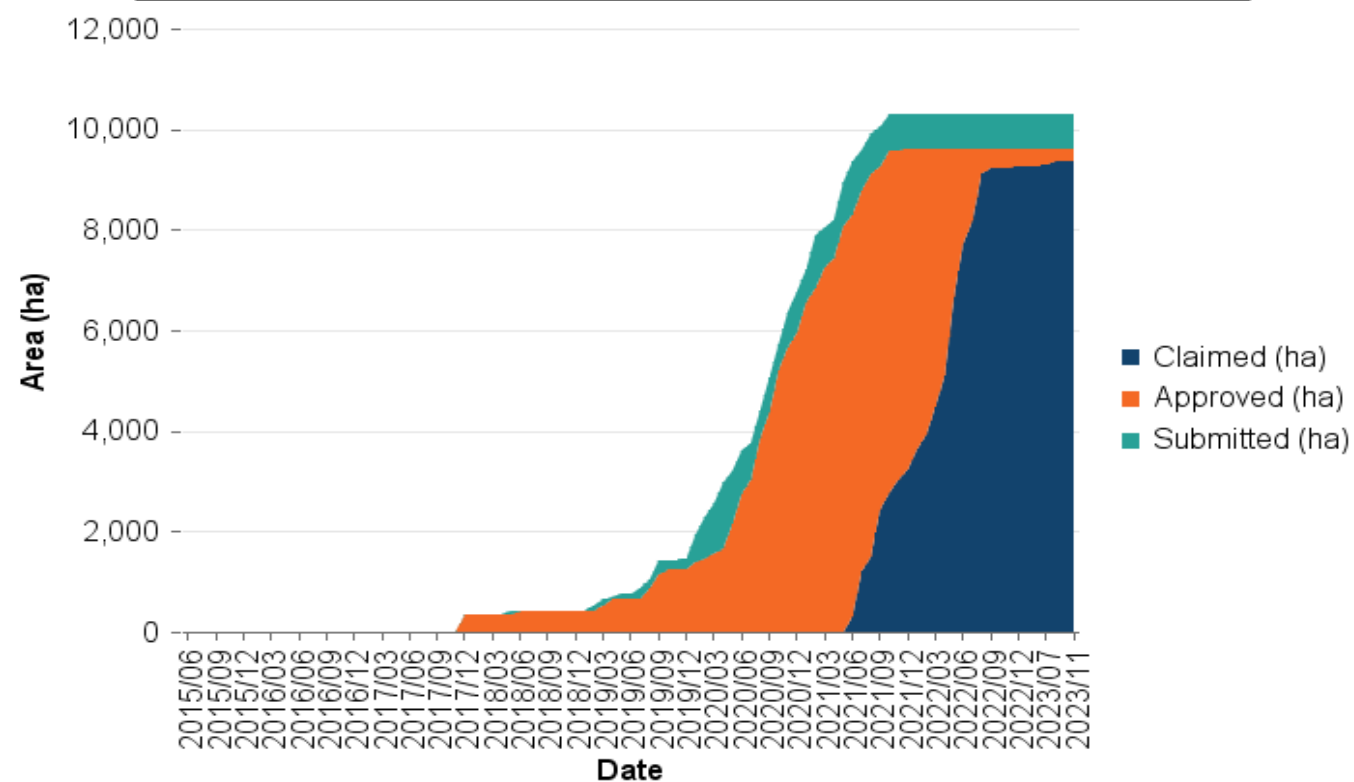
Woodland Creation - Submitted vs Approved vs Claimed - 2020



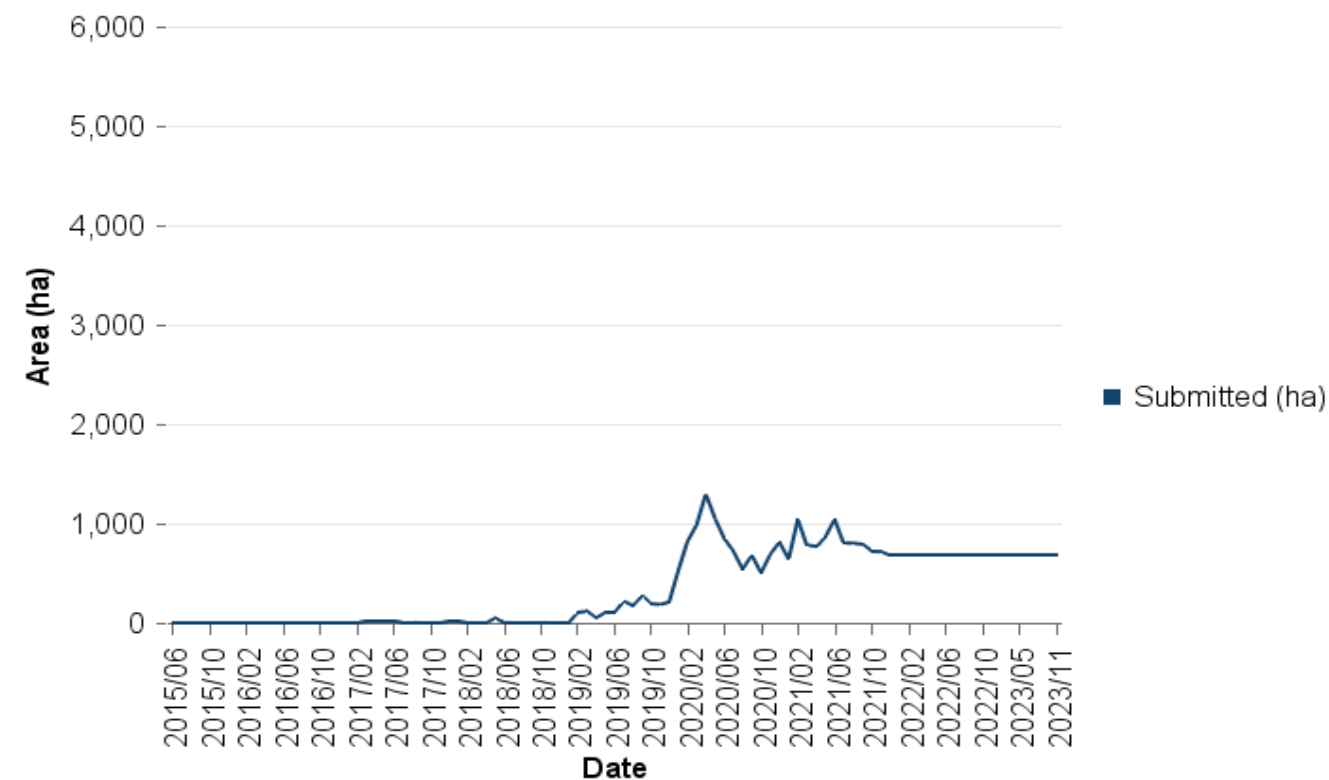
Woodland Creation - Submitted but not approved - 2020



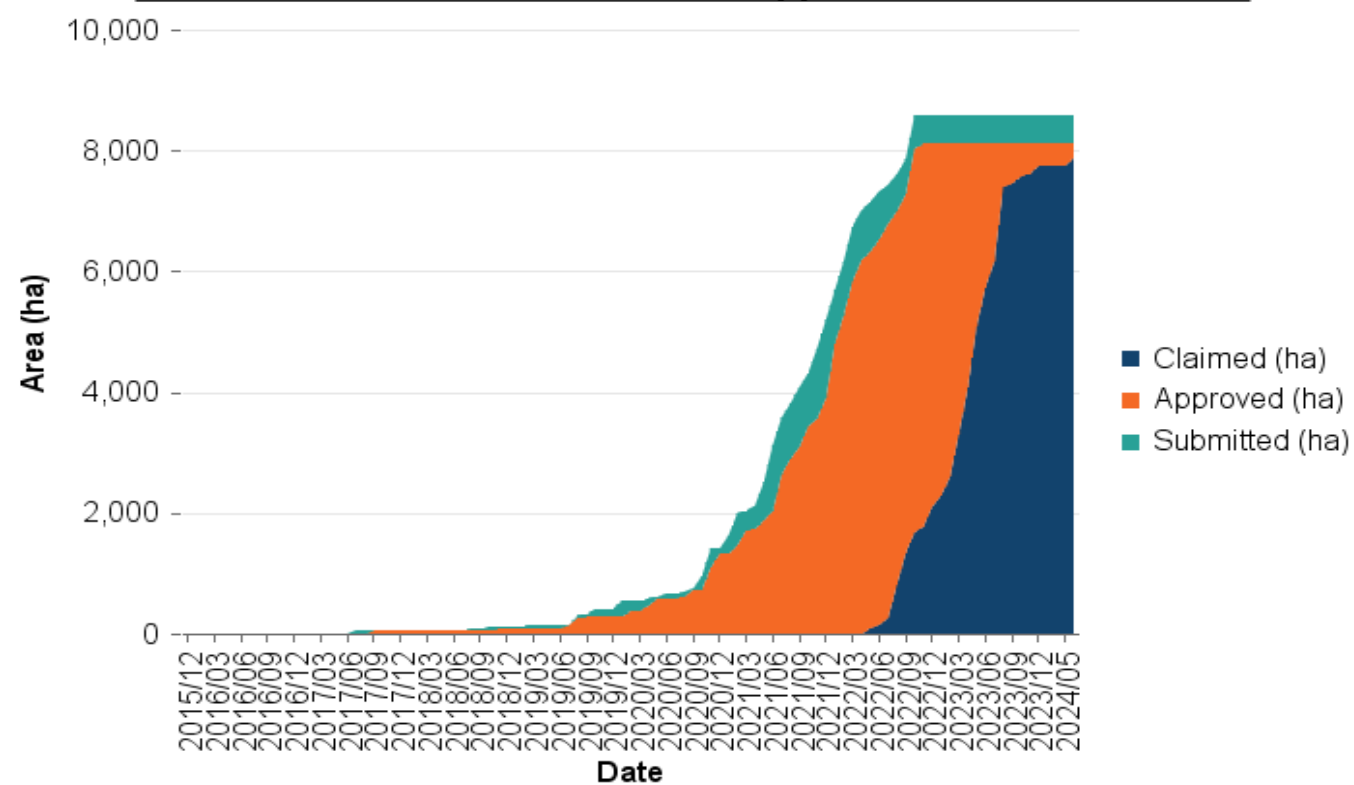
Woodland Creation - Submitted vs Approved vs Claimed - 2021



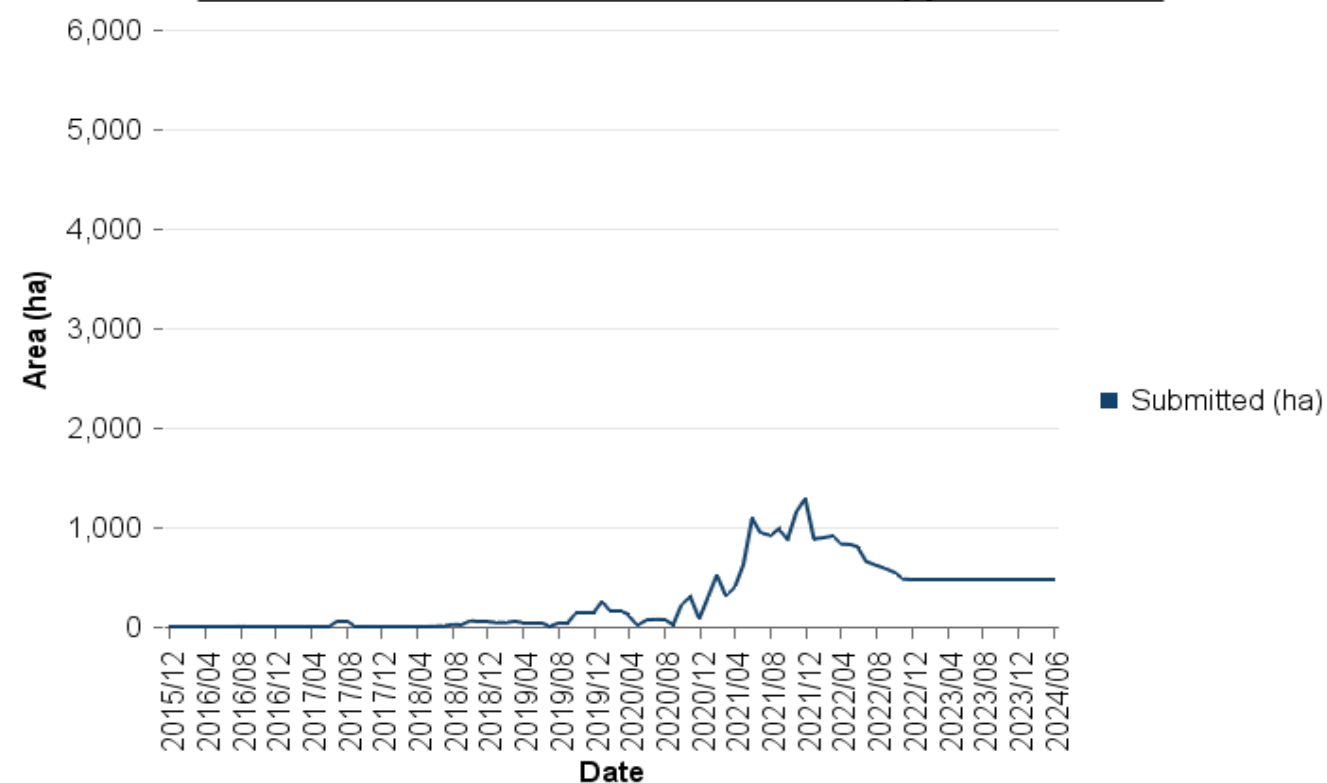
Woodland Creation - Submitted but not approved - 2021



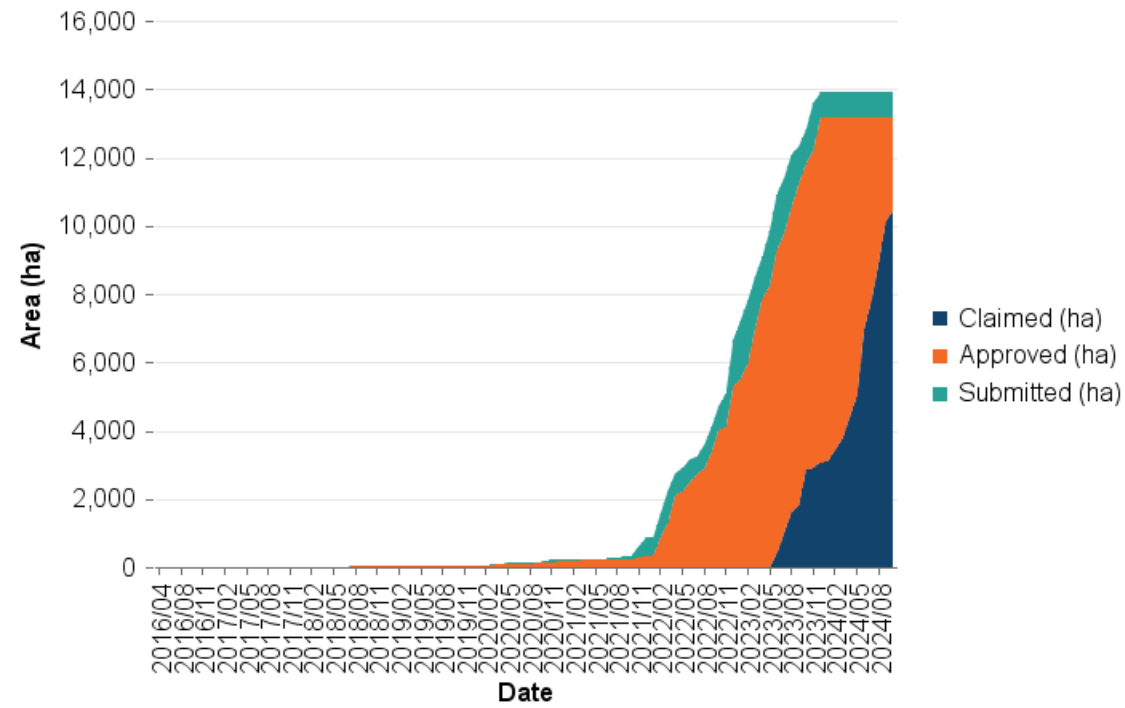
Woodland Creation - Submitted vs Approved vs Claimed - 2022



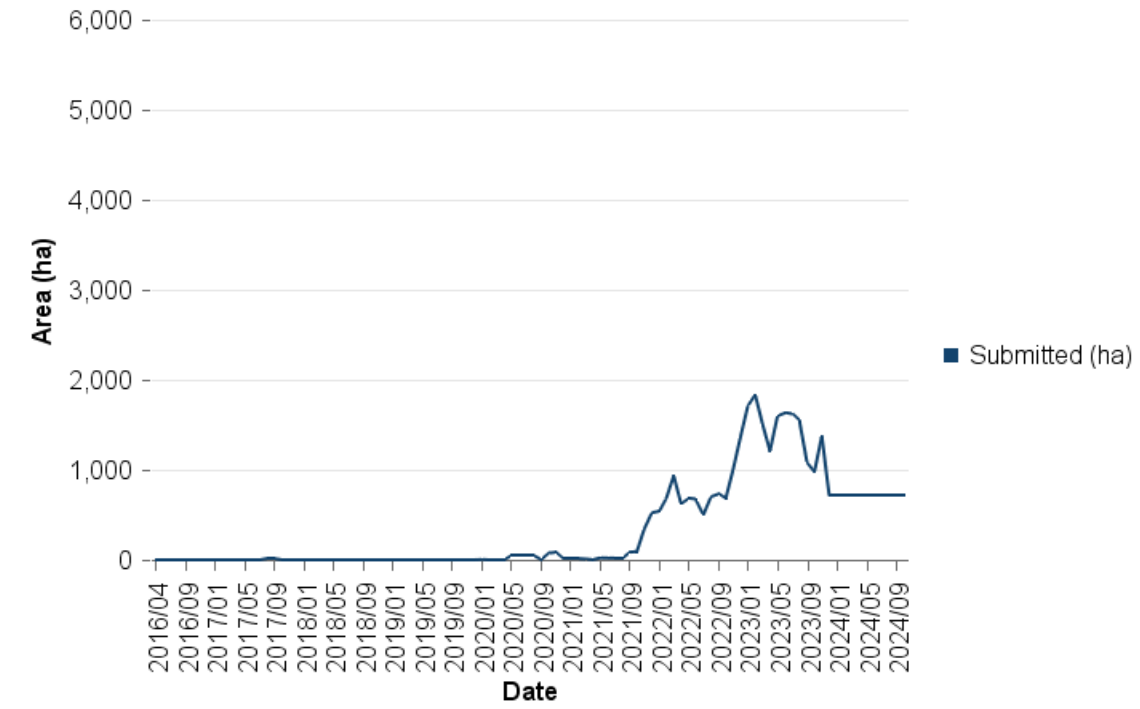
Woodland Creation - Submitted but not approved - 2022



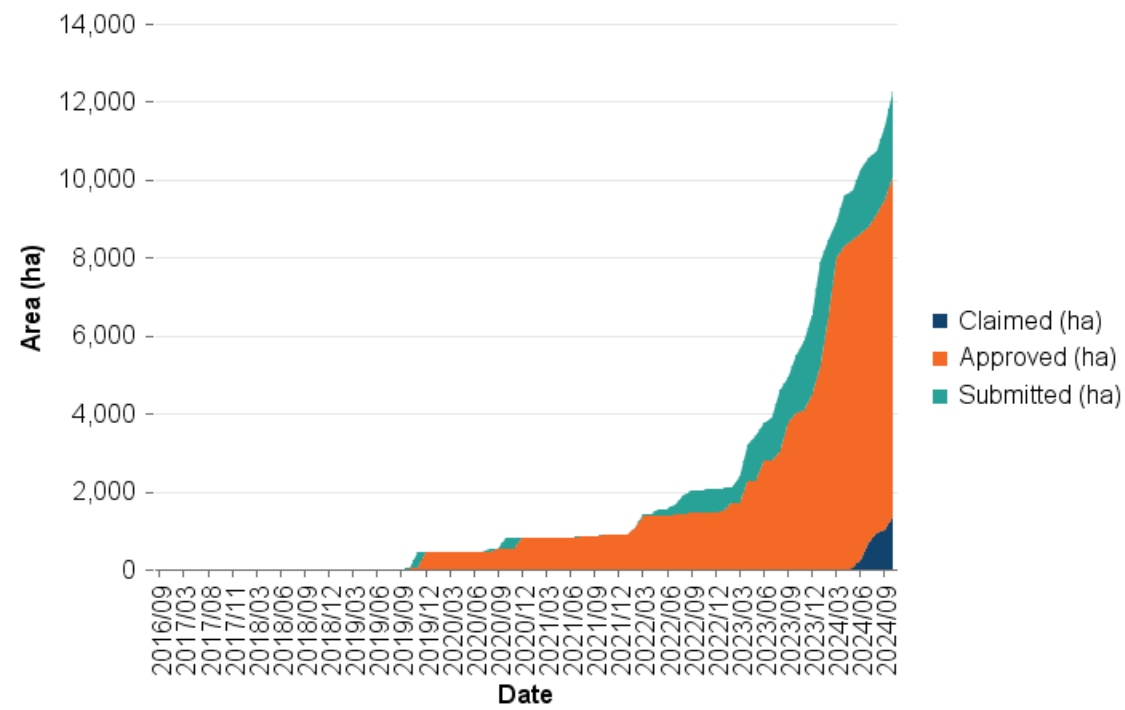
Woodland Creation - Submitted vs Approved vs Claimed - 2023



Woodland Creation - Submitted but not approved - 2023



Woodland Creation - Submitted vs Approved vs Claimed - 2024



Woodland Creation - Submitted but not approved - 2024

