

FGS Statistics Summary - Clearing Round 107 (27/09/2024) Scotland Totals

Table 1 - Submitted Options

FGS Option	Number Submitted	Total Value (£)	Area (ha)	Average (£/ha)
Woodland Creation	3408	£399,646,925	99,146	£4,031
Agroforestry	10	£106,740	36	£2,990
WIG Planning	1077	£4,042,997		
WIG RR	1424	£17,289,322	40,691	£425
WIG Habitat and Species/LISS	161	£10,335,923		
WIG WIAT	68	£4,437,625		
SMF Native Woodlands/LISS	125	£5,144,093		
SMF Species Control	163	£4,437,953		
SMF Public Access/WIAT	51	£308,349		
SMF Rural Access	42	£687,293		
Harvesting & Processing	344	£7,756,335		
Forest Infrastructure	108	£2,480,679		
Tree Health	389	£3,023,587		
Forestry Cooperation	36	£317,835		
Total Submitted	7406	£460,015,655	139,872	

Table 2 - Approved Options

FGS Option	Number Submitted	Total Value (£)	Area (ha)	Average (£/ha)
Woodland Creation	3156	£365,751,878	89,924	£4,067
Agroforestry	6	£40,716	15	£2,762
WIG Planning	1027	£3,871,032		
WIG RR	1386	£16,730,894	39,352	£425
WIG Habitat and Species/LISS	149	£9,284,966		
WIG WIAT	66	£4,369,729		
SMF Native Woodlands/LISS	111	£4,842,728		
SMF Species Control	153	£4,261,704		
SMF Public Access/WIAT	49	£294,511		
SMF Rural Access	38	£634,636		
Harvesting & Processing	312	£7,205,402		
Forest Infrastructure	102	£2,354,493		
Tree Health	378	£2,942,679		
Forestry Cooperation	35	£307,835		
Total Approved	6968	£422,893,203	129,291	

Table 3 - Approved Woodland Creation Options by Woodland Type

WC Woodland Type	Number Submitted	Total Value (£)	Area (ha)	Woodland Type % of total	Average (£/ha)
Broadleaves	252	£24,619,989	2,910	3 %	£8,460
Conifer	771	£162,382,307	39,767	44 %	£4,083
Diverse Conifer	313	£32,885,746	6,183	7 %	£5,319
Native Broadleaves	886	£68,056,206	13,787	15 %	£4,936
Native Broadleaves in Northern and Western Isles	73	£1,131,252	105	0 %	£10,817
Native Low Density	153	£2,059,738	1,241	1 %	£1,659
Native Scots Pine	161	£34,620,734	8,472	9 %	£4,087
Native Upland Birch	244	£31,773,201	9,246	10 %	£3,437
Nat Regen	92	£2,960,916	7,565	8 %	£391
Small or Farm Woodlands	211	£5,261,791	649	1 %	£8,113
Agroforestry	6	£40,716	15	0 %	£2,762
Total Approved	3162	£365,792,594	89,938	100 %	
CSGN (subset of total)	963	£109,228,351	19,792		£5,519

Table 4 - Approved Woodland Creation Options by Conservancy (ha)

Woodland Type	Highland and Islands	Grampian	Perth and Argyll	Central Scotland	South Scotland	Grand Total
Broadleaves	286	222	1,118	754	530	2,910
Conifer	1,256	3,195	10,090	6,427	18,799	39,767
Diverse Conifer	967	1,624	1,486	639	1,466	6,183
Native Broadleaves	4,062	978	4,771	1,411	2,565	13,787
Native Broadleaves in Northern and Western Isles	96		9			105
Native Low Density	513	47	421	11	249	1,241
Native Scots Pine	5,323	1,377	1,771			8,472
Native Upland Birch	6,021	167	2,474	355	229	9,246
Nat Regen	4,825	2,605	135			7,565
Small or Farm Woodlands	31	110	133	142	233	649
Agroforestry		2	1	11	1	15
Total	23,379	10,327	22,409	9,751	24,073	89,938
CSGN (Subset of total)	1,093	703	4,621	9,601	3,772	19,792

Table 5a - Submitted, but not yet approved, Woodland Creation Options by Claim Year (ha)

Woodland Type	Area 2015 (ha)	Area 2016 (ha)	Area 2017 (ha)	Area 2018 (ha)	Area 2019 (ha)	Area 2020 (ha)	Area 2021 (ha)	Area 2022 (ha)	Area 2023 (ha)	Area 2024 (ha)	Area 2025 (ha)	Area 2026+ (ha)	Total Area (ha)
Broadleaves								7	19	130	16		172
Conifer							526	267	248	1,342	479	114	2,976
Diverse Conifer								71	20	386	253		731
Native Broadleaves							90	78	72	385	637	202	1,464
Native Broadleaves in Northern and Western Isles								4	1		1		6
Native Low Density							26	34	10	26	47	21	165
Native Scots Pine									138	50	258	111	556
Native Upland Birch							28		204	273	213	485	1,203
Nat Regen										15		1,893	1,907
Small or Farm Woodlands						1	2	11	10	18			42
Agroforestry							5			16			21
Sum:						1	677	472	723	2,640	1,905	2,825	9,243
CSGN (Subset of total)							113	105	8	1,544	1,100	901	3,771

Table 5b - Approved Woodland Creation Options by Claim Year (ha)

Woodland Type	Area 2015 (ha)	Area 2016 (ha)	Area 2017 (ha)	Area 2018 (ha)	Area 2019 (ha)	Area 2020 (ha)	Area 2021 (ha)	Area 2022 (ha)	Area 2023 (ha)	Area 2024 (ha)	Area 2025 (ha)	Area 2026+ (ha)	Total Area (ha)
Broadleaves		120	359	210	373	316	311	297	601	229	94		2,910
Conifer		2,103	3,297	5,182	5,040	6,353	4,934	4,043	4,814	3,435	564		39,767
Diverse Conifer		325	316	1,005	726	669	472	985	843	564	278		6,183
Native Broadleaves		397	560	1,560	1,310	1,529	1,667	1,296	2,296	1,904	1,268		13,787
Native Broadleaves in Northern and Western Isles		1	8	5	16	19	13	10	15	13	4		105
Native Low Density		10	42	199	101	103	95	185	288	152	68		1,241
Native Scots Pine		483	318	1,227	623	591	477	425	2,097	1,170	1,061		8,472
Native Upland Birch		201	390	824	826	1,144	1,164	571	1,793	1,608	725		9,246
Nat Regen			514		284	209	410	281	432	894	446	4,095	7,565
Small or Farm Woodlands	1	98	111	96	90	65	86	25	53	20	5		649
Agroforestry							2	11	2	1			15
Sum:	1	3,739	5,917	10,306	9,389	10,999	9,630	8,129	13,233	9,988	4,512	4,095	89,938
CSGN (Subset of total)		772	1,437	2,743	1,659	1,633	1,863	1,572	2,370	3,812	1,931		19,792

Table 6a - Pre-submitted Woodland Creation Options by Conservancy (ha) - 2023

	Highland and Islands	Grampian	Perth and Argyll	Central Scotland	South Scotland	Total
Conifer / Diverse Conifer	0	0	0	0	0	0
Native & Other	0	0	0	0	0	0
Total	0	0	0	0	0	0

Table 6b - Pre-submitted Woodland Creation Options by Conservancy (ha) - 2024

	Highland and Islands	Grampian	Perth and Argyll	Central Scotland	South Scotland	Total
Conifer / Diverse Conifer	0	0	250	882	623	1755
Native & Other	42.5	0	250	615	267	1174.5
Total	42.5	0	500	1497	890	2929.5

Table 6c - Pre-submitted Woodland Creation Options by Conservancy (ha) - 2025

	Highland and Islands	Grampian	Perth and Argyll	Central Scotland	South Scotland	Total
Conifer / Diverse Conifer		1,390	2,140	945	2,250	6725
Native & Other	1,600	860	4,000	455	1,500	8415
Total	1,600	2,250	6,140	1,400	3,750	15140

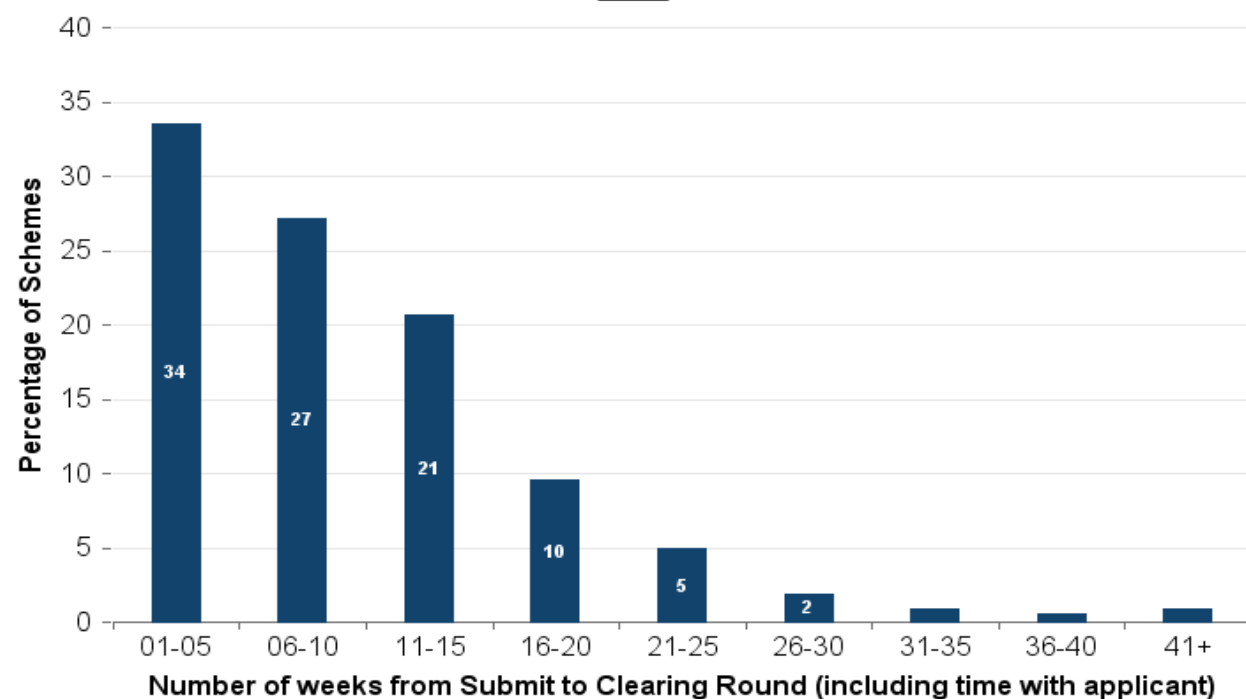
Table 7 - Claimed Options (authorised and paid or in process of payment)

FGS Option	Number Claimed	Value Claimed (£)	Area Claimed (ha)	Value Claimed 2015 (£)	Value Claimed 2016 (£)	Value Claimed 2017 (£)	Value Claimed 2018 (£)	Value Claimed 2019 (£)	Value Claimed 2020 (£)	Value Claimed 2021 (£)	Value Claimed 2022 (£)	Value Claimed 2023 (£)
Woodland Creation	2,815	£215,876,283	70,589	£29,940	£10,272,870	£20,626,590	£33,322,481	£28,960,765	£31,599,376	£27,693,577	£23,569,035	£34,883,407
Agroforestry	1	£3,367	2							£3,367	£0	£0
WIG Planning	670	£2,593,634		£5,708	£380,900	£562,665	£207,806	£310,221	£184,526	£236,008	£242,213	£394,433
WIG RR	1,227	£14,527,794	34,627	£41,654	£1,644,669	£1,751,420	£1,721,441	£1,955,045	£1,782,290	£1,766,974	£1,594,372	£1,914,038
WIG Habitat and Species/LISS	137	£8,440,539			£1,344,102	£2,368,902	£724,196	£660,779	£838,864	£803,262	£609,727	£995,046
WIG WIAT	60	£3,476,075			£155,890	£762,354	£666,750	£860,093	£356,201	£270,294	£239,901	£163,032
Harvesting & Processing	250	£5,597,173		£0	£52,133	£486,216	£320,765	£276,269	£1,982,641	£1,085,652	£538,558	£771,701
Forest Infrastructure	98	£2,176,954		£70,828	£122,268	£231,456	£351,246	£200,974	£470,265	£399,202	£121,701	£187,084
Tree Health	315	£2,363,941		£27,664	£79,860	£105,485	£305,198	£620,927	£453,525	£314,368	£198,244	£238,943
Forestry Cooperation	27	£224,210			£16,000	£37,875	£27,750	£26,000	£44,085	£0	£5,000	£67,500
Total	5,600	£255,279,970	105,218	£175,794	£14,068,691	£26,932,964	£37,647,633	£33,871,072	£37,711,773	£32,572,703	£27,118,751	£39,615,185

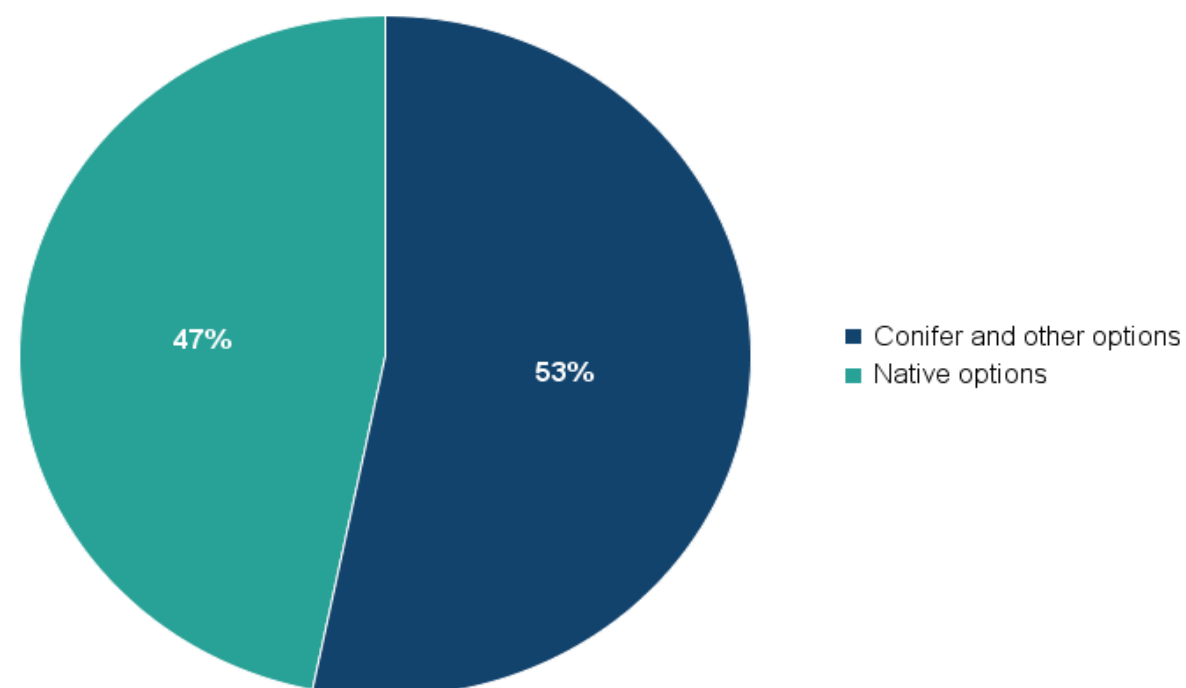
Table 8 - Claimed Woodland Creation Options by Claim Year

FGS Option	Number Claimed 2019	Area Claimed 2019 (ha)	Value Claimed 2019 (£)	Number Claimed 2020	Area Claimed 2020 (ha)	Value Claimed 2020 (£)	Number Claimed 2021	Area Claimed 2021 (ha)	Value Claimed 2021 (£)	Number Claimed 2022	Area Claimed 2022 (ha)	Value Claimed 2022 (£)	Number Claimed 2023	Area Claimed 2023 (ha)	Value Claimed 2023 (£)
Broadleaves	32	373	£2,022,197	36	316	£1,595,007	26	306	£1,567,860	25	297	£1,615,961	41	578	£2,972,654
Conifer	120	4,970	£15,084,587	110	6,340	£16,875,951	94	4,748	£14,003,769	64	4,043	£10,864,896	80	4,559	£13,042,570
Diverse Conifer	36	726	£2,434,908	41	669	£2,465,770	34	456	£1,512,623	37	985	£3,370,752	54	824	£2,932,235
Native Broadleaves	115	1,254	£4,940,756	120	1,400	£5,379,272	97	1,650	£5,265,649	102	1,291	£4,310,904	122	2,217	£7,417,677
Native Broadleaves in Northern and Western Isles	10	12	£127,742	11	19	£123,629	9	13	£94,424	6	7	£41,721	10	15	£103,270
Native Low Density	9	92	£81,138	19	103	£92,201	17	95	£143,240	21	184	£136,488	27	266	£290,955
Native Scots Pine	19	623	£1,705,058	17	546	£1,568,632	14	476	£1,293,613	13	425	£1,483,894	28	1,576	£3,839,905
Native Upland Birch	30	703	£1,858,124	37	1,048	£3,101,537	29	1,158	£3,157,515	23	568	£1,545,683	34	1,511	£3,861,856
Nat Regen	2	284	£222,891	3	58	£18,773	7	406	£123,913	7	255	£76,521	7	354	£107,212
Small or Farm Woodlands	28	89	£483,364	20	65	£378,604	28	85	£530,971	10	21	£122,214	18	49	£315,074
Agroforestry				0			1	2	£3,367			£0	0	0	£0
Total	401	9,126	£28,960,765	414	10,565	£31,599,376	356	9,394	£27,696,944	308	8,075	£23,569,035	421	11,946	£34,883,407

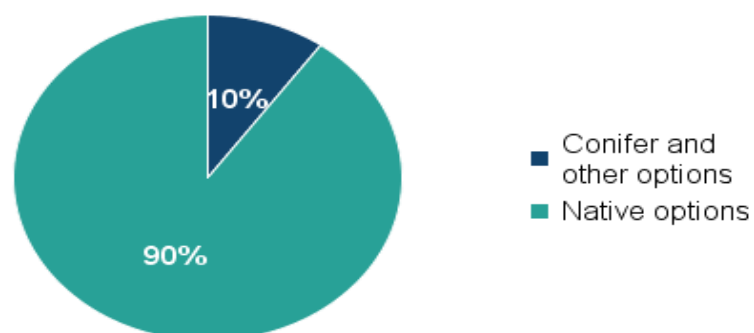
Woodland Creation - Processing Times vs % of Schemes - Since start of FGS



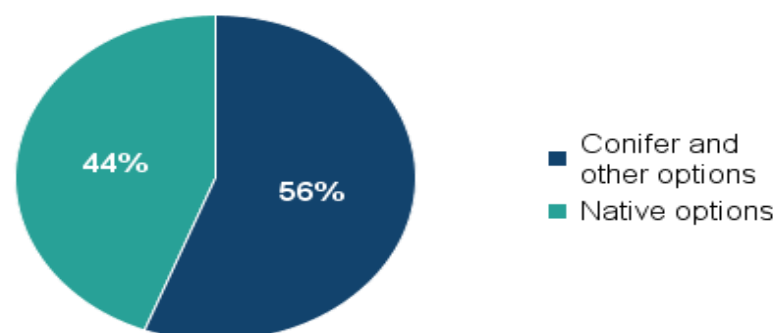
Woodland Creation - Conifer & other options vs Native



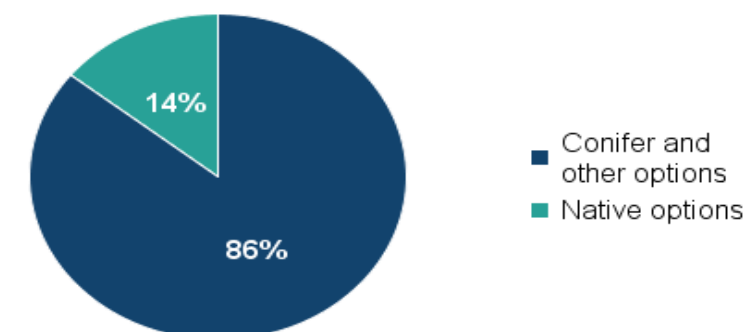
Highland & Islands



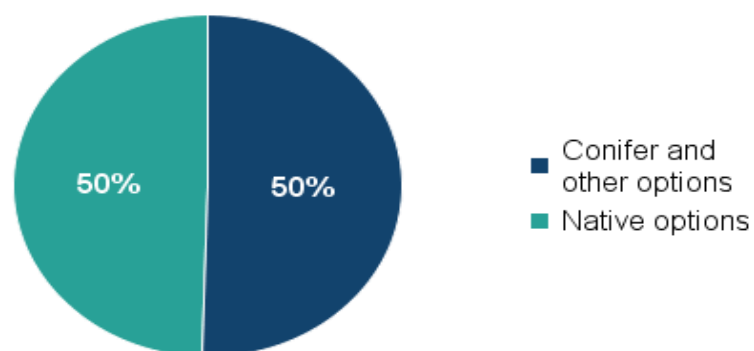
Perth & Argyll



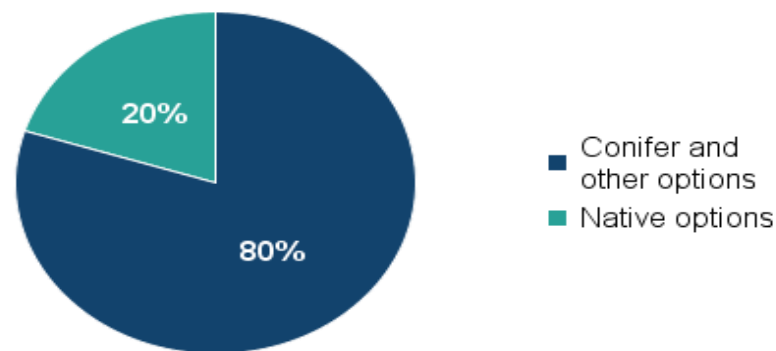
South Scotland



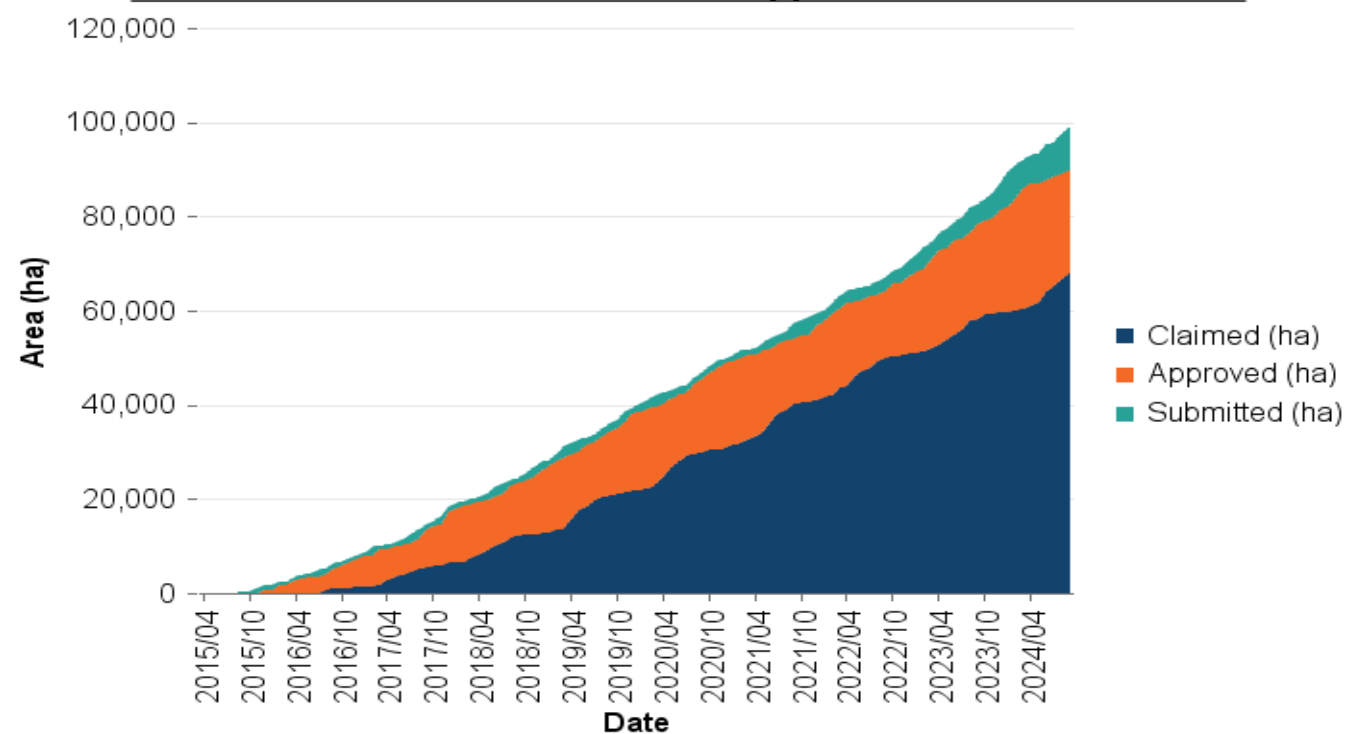
Grampian



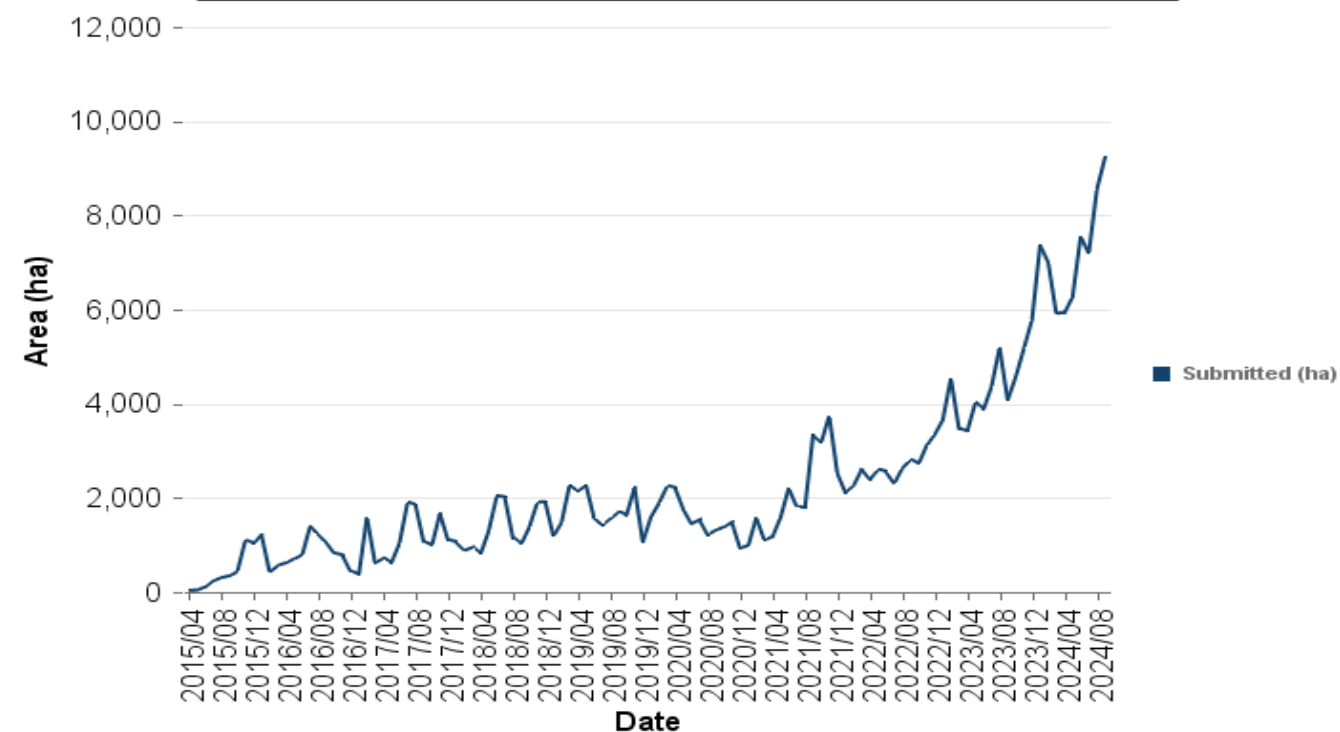
Central Scotland



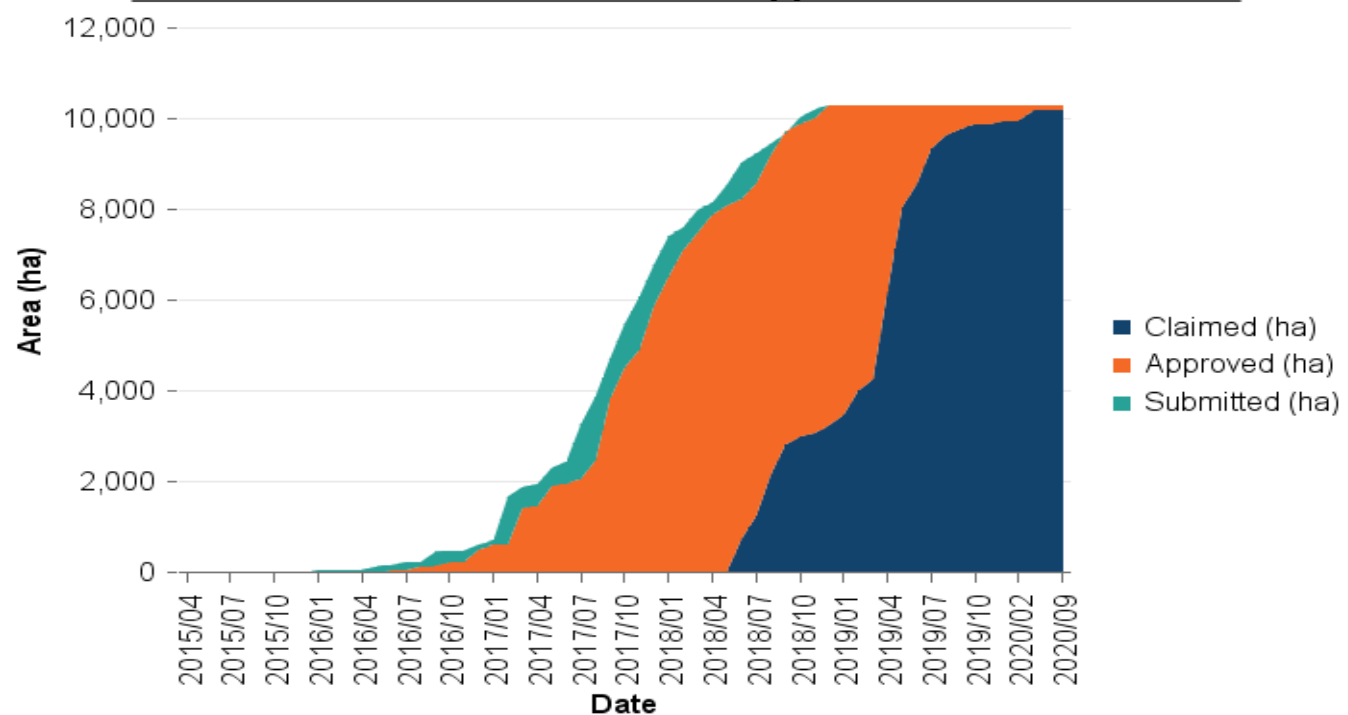
Woodland Creation - Submitted vs Approved vs Claimed - Total



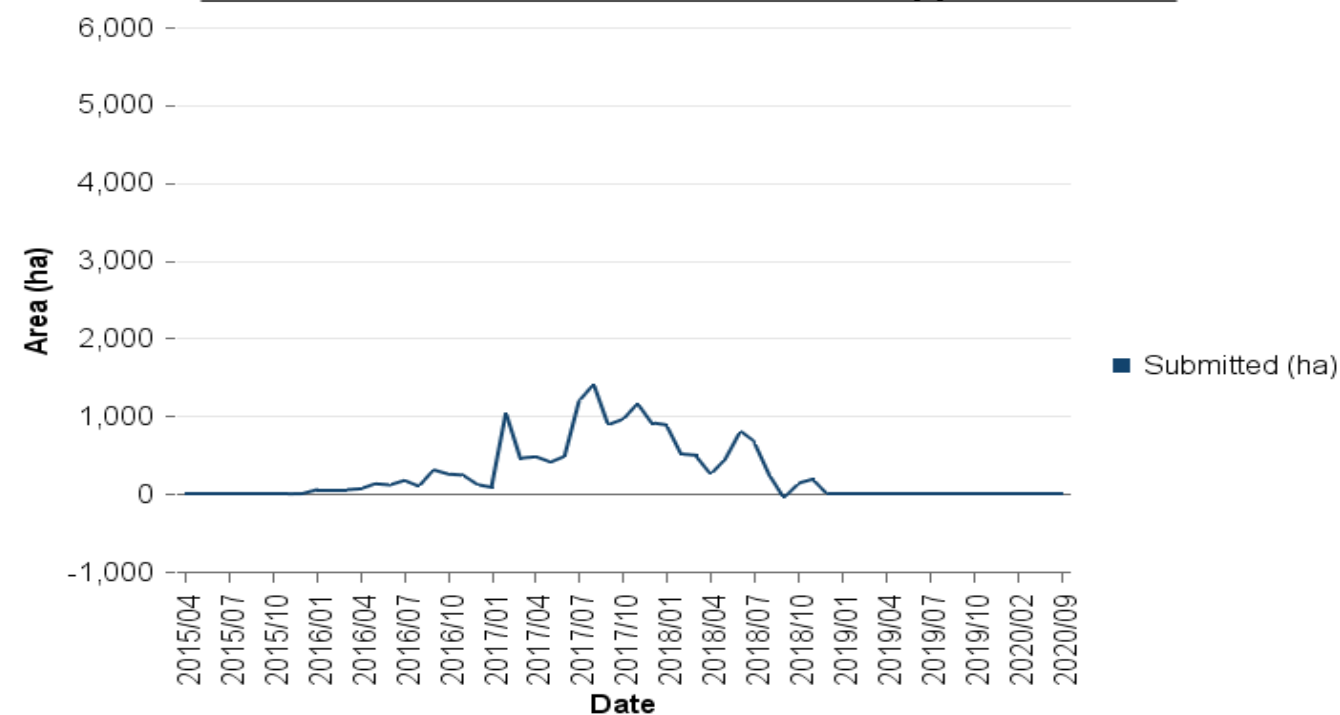
Woodland Creation - Submitted but not approved - Total



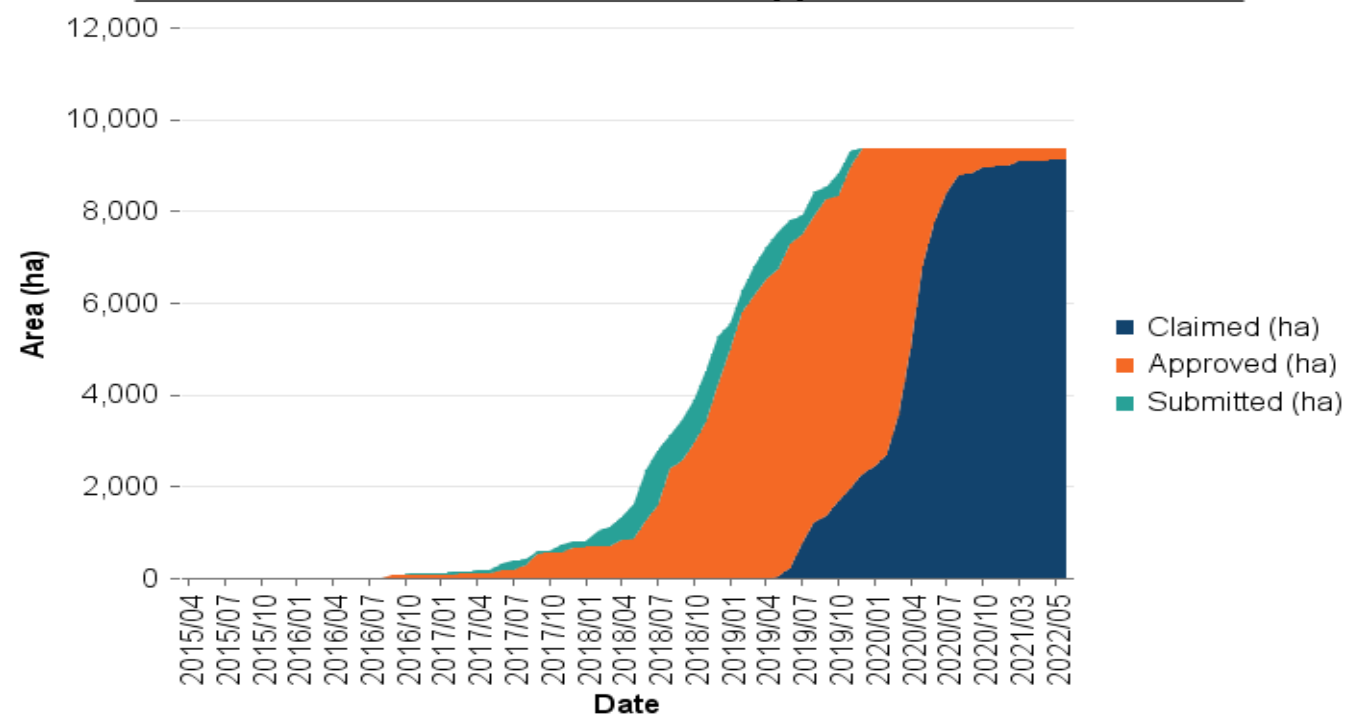
Woodland Creation - Submitted vs Approved vs Claimed - 2018



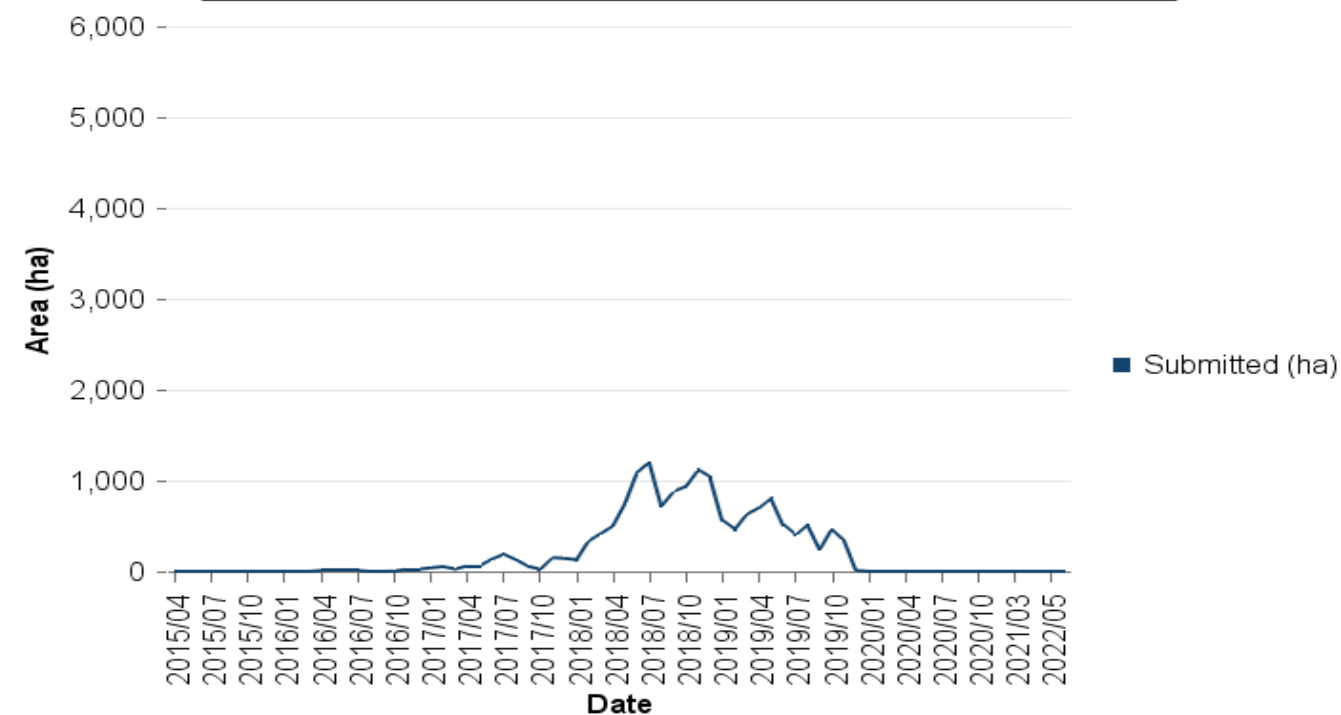
Woodland Creation - Submitted but not approved - 2018



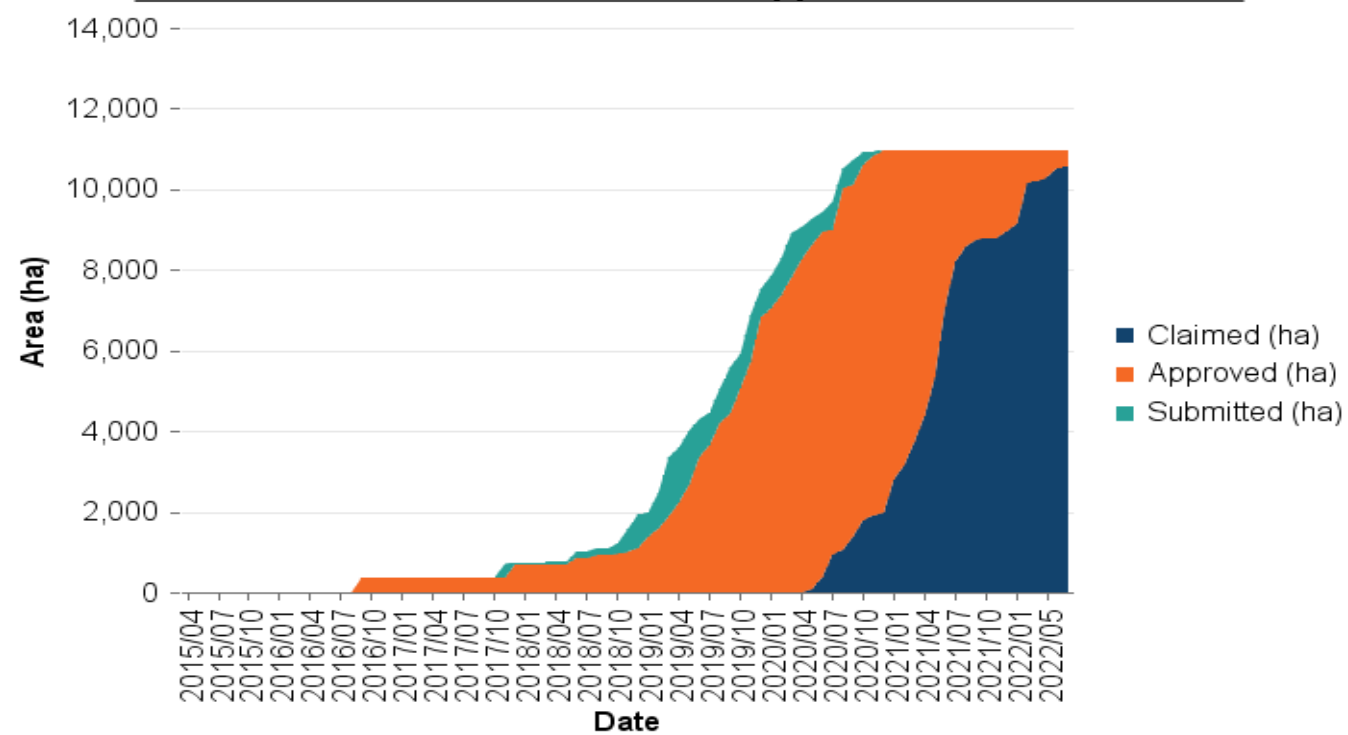
Woodland Creation - Submitted vs Approved vs Claimed - 2019



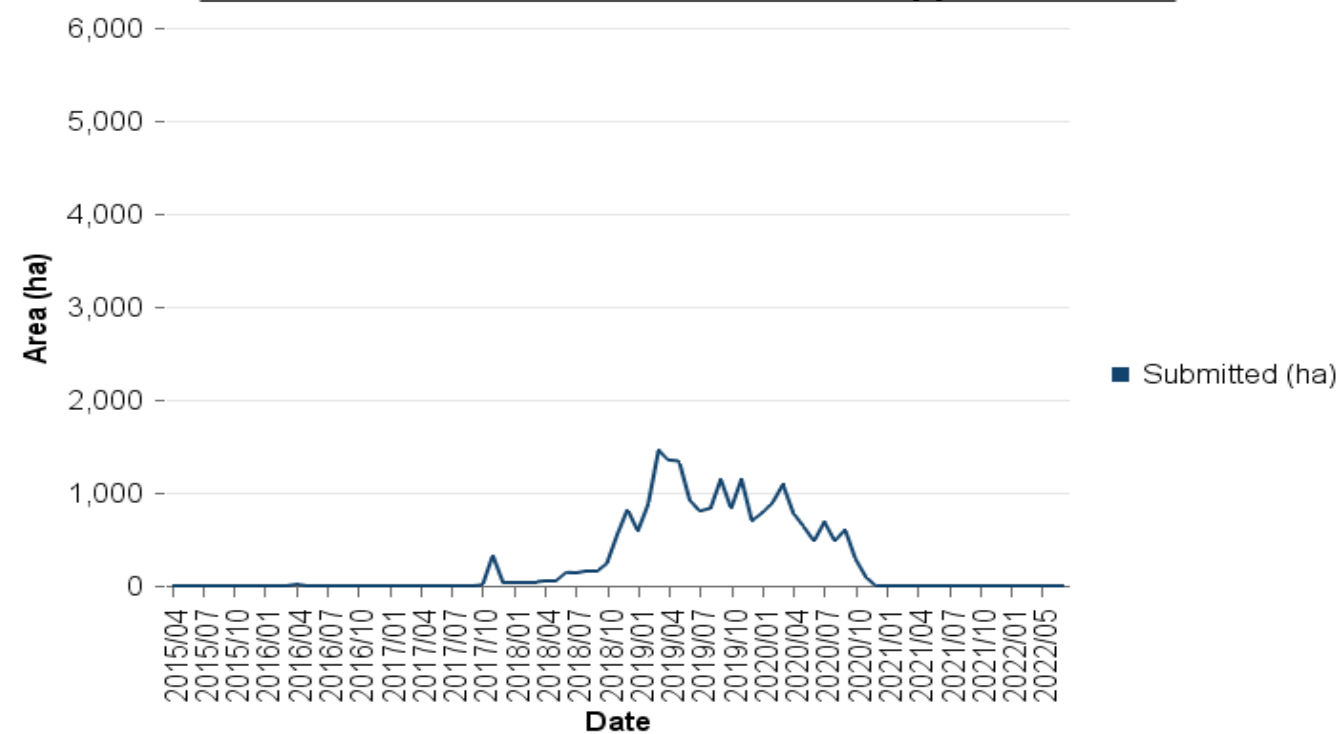
Woodland Creation - Submitted but not approved - 2019



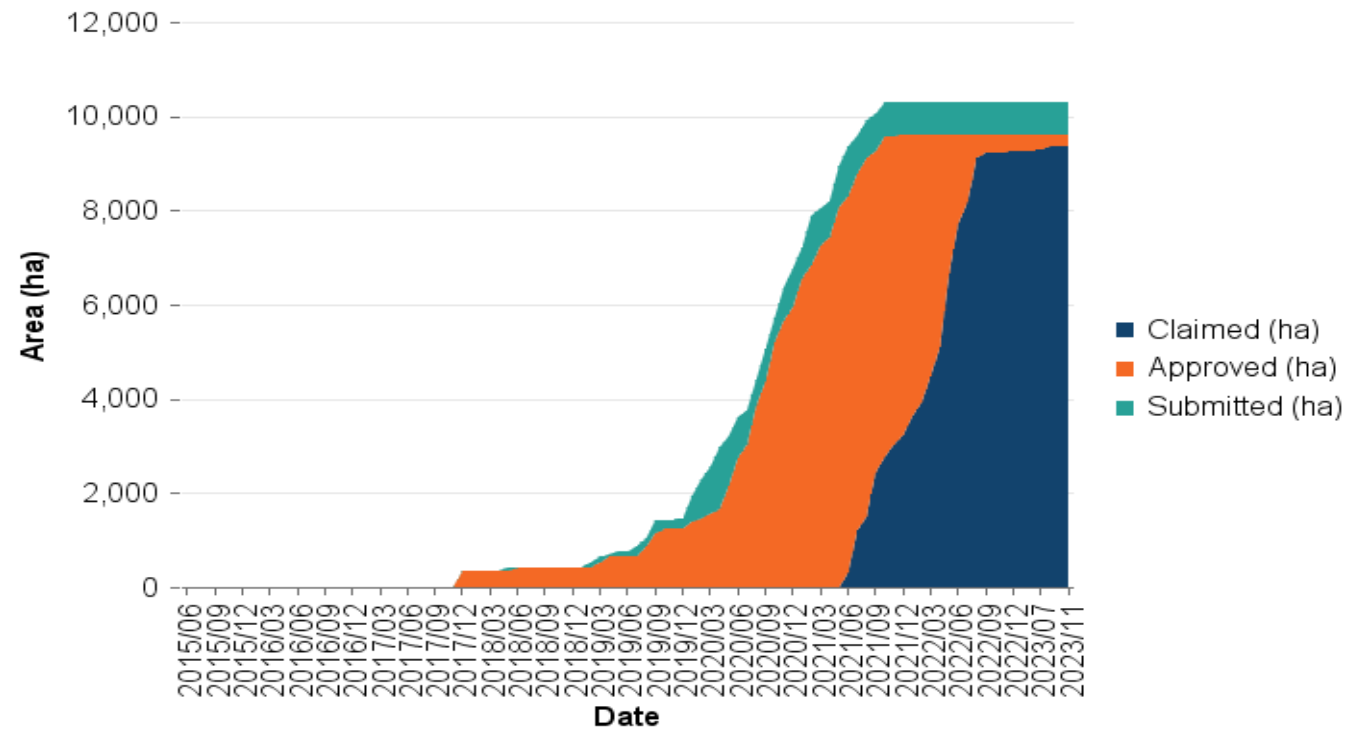
Woodland Creation - Submitted vs Approved vs Claimed - 2020



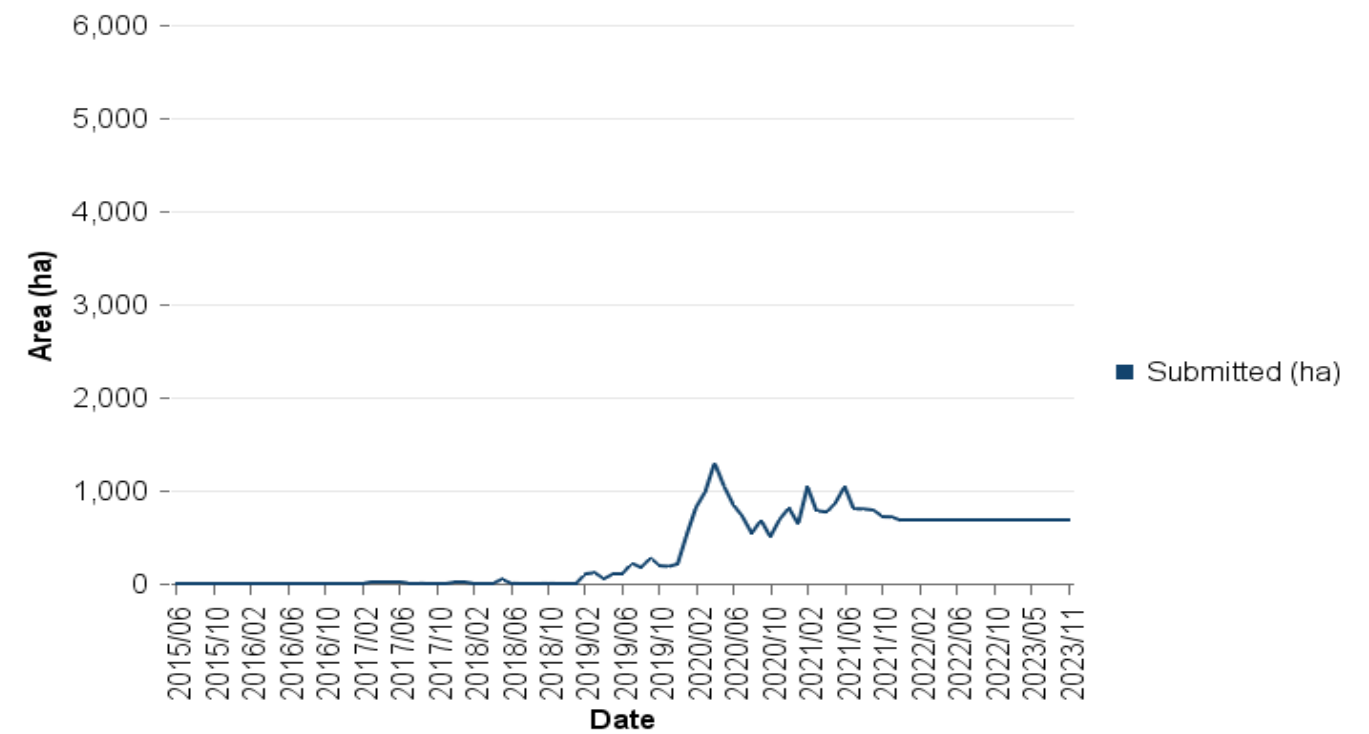
Woodland Creation - Submitted but not approved - 2020



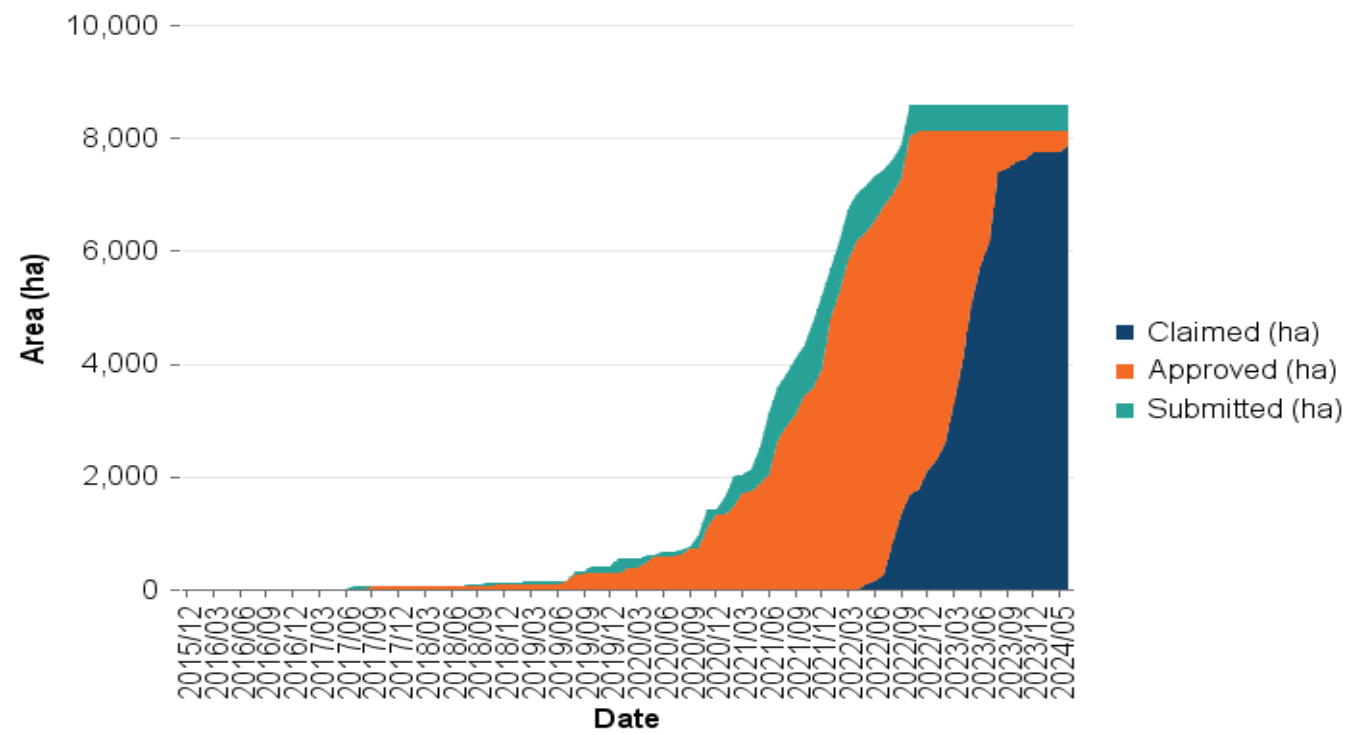
Woodland Creation - Submitted vs Approved vs Claimed - 2021



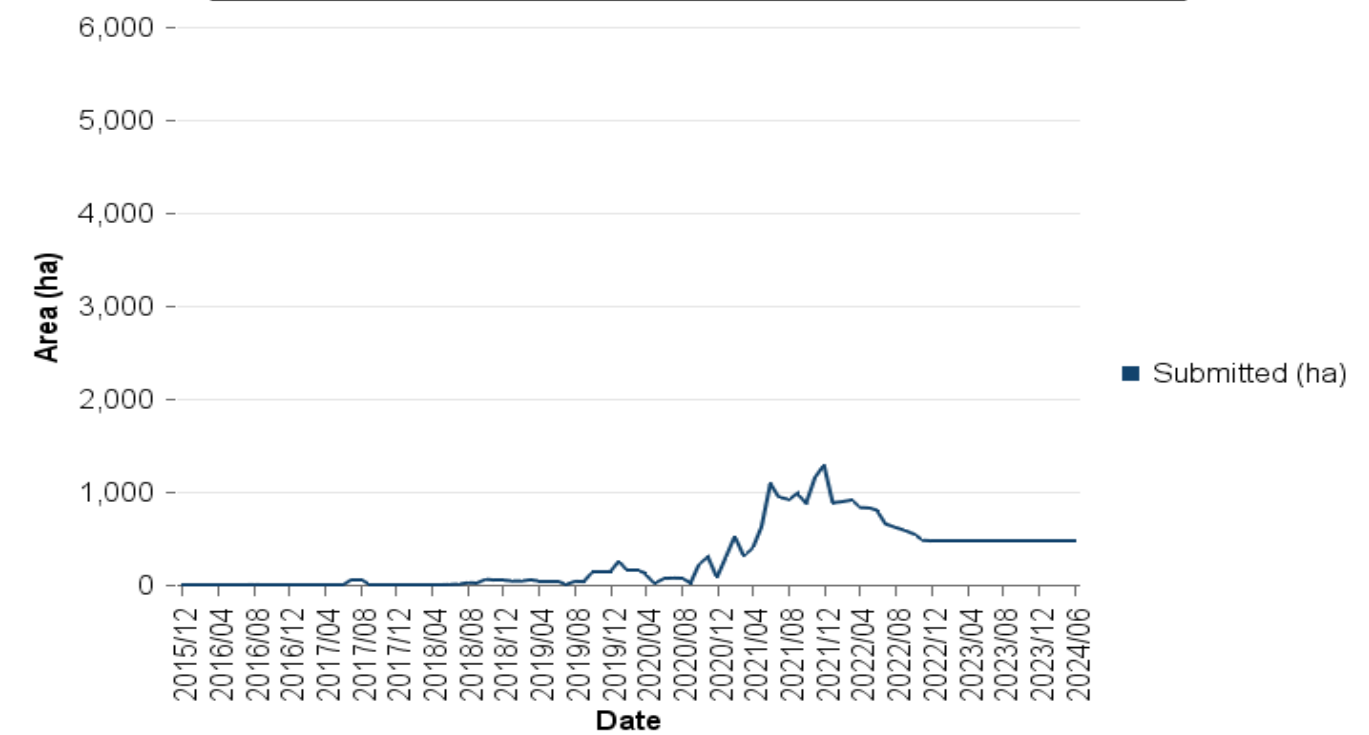
Woodland Creation - Submitted but not approved - 2021



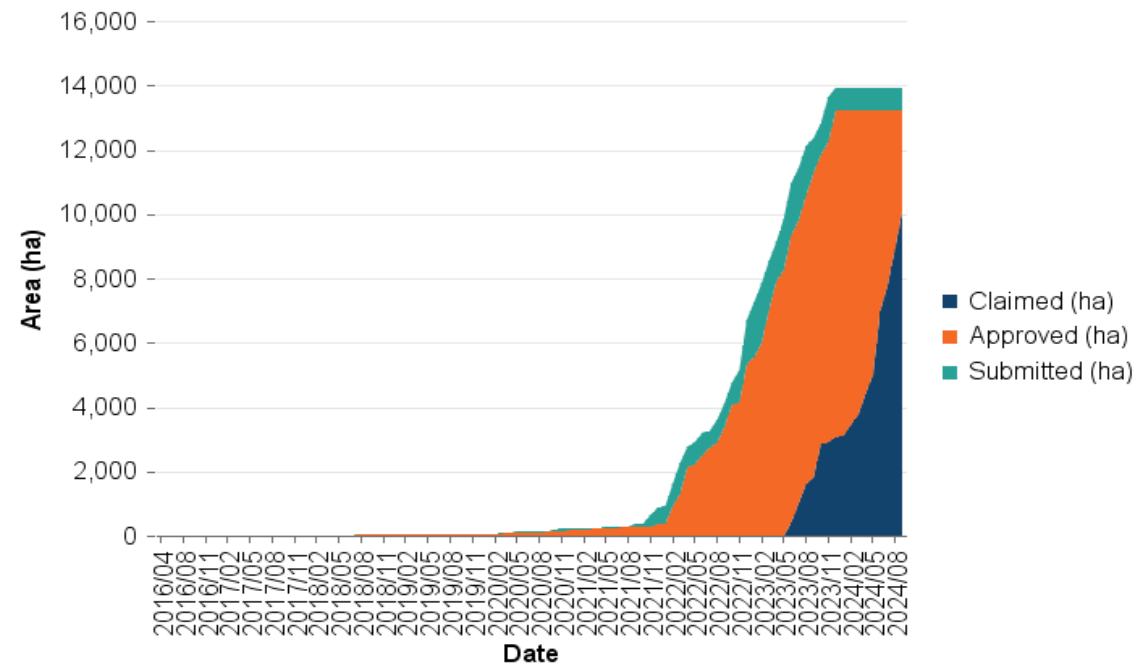
Woodland Creation - Submitted vs Approved vs Claimed - 2022



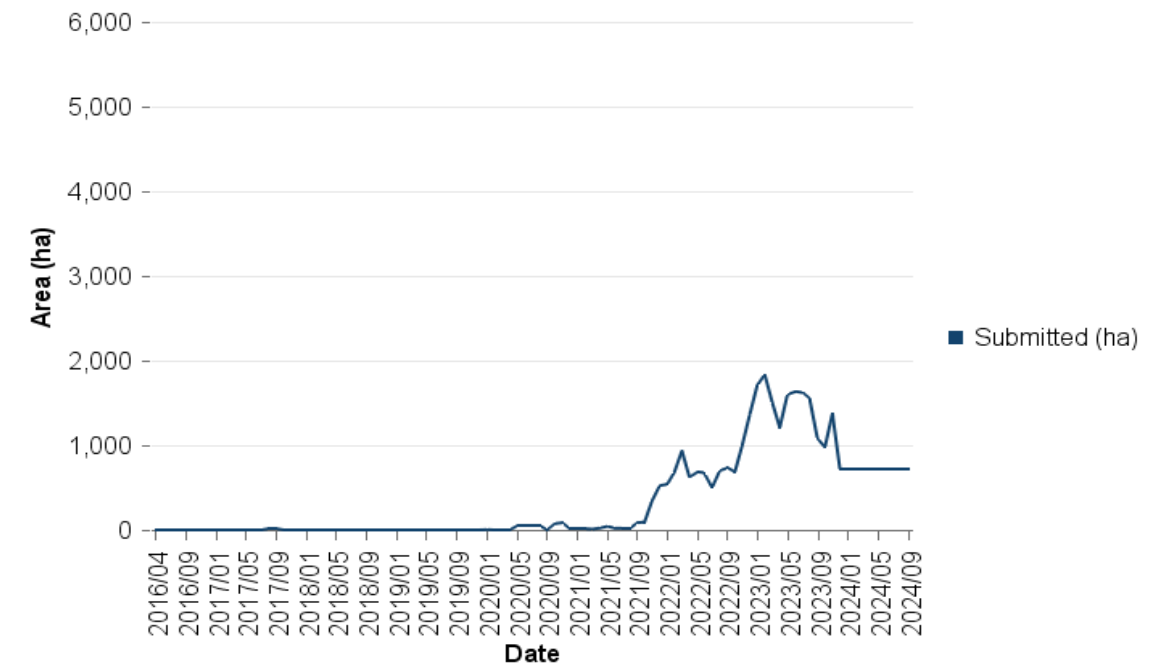
Woodland Creation - Submitted but not approved - 2022



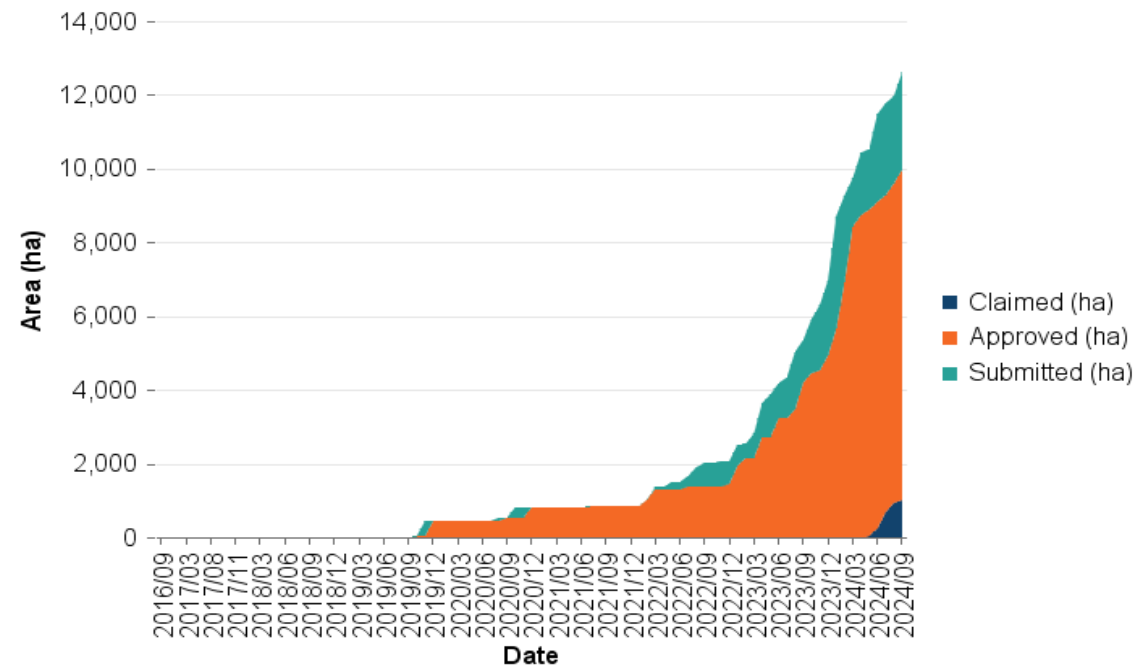
Woodland Creation - Submitted vs Approved vs Claimed - 2023



Woodland Creation - Submitted but not approved - 2023



Woodland Creation - Submitted vs Approved vs Claimed - 2024



Woodland Creation - Submitted but not approved - 2024

