

FGS Statistics Summary - Clearing Round 116 (27/06/2025) Scotland Totals

Table 1 - Submitted Options

FGS Option	Number Submitted	Total Value (£)	Area (ha)	Average (£/ha)
Woodland Creation	3566	£418,428,750	103,728	£4,034
Agroforestry	8	£58,199	20	£2,868
WIG Planning	1166	£4,397,104	0	£0
WIG RR	1474	£18,095,109	42,364	£427
WIG Habitat and Species/LISS	165	£10,661,636	0	£0
WIG WIAT	71	£4,406,297	0	£0
SMF Native Woodlands/LISS	133	£6,080,279	0	£0
SMF Species Control	175	£4,794,423	0	£0
SMF Public Access/WIAT	54	£342,390	0	£0
SMF Rural Access	45	£768,218	0	£0
Harvesting & Processing	354	£8,838,955	0	£0
Forest Infrastructure	110	£2,475,544	0	£0
Tree Health	403	£3,101,159	0	£0
Forestry Cooperation	39	£347,835	0	£0
Total Submitted	7763	£482,795,897	146,112	£524

Table 2 - Approved Options

FGS Option	Number Submitted	Total Value (£)	Area (ha)	Average (£/ha)
Woodland Creation	3305	£381,765,356	94,588	£4,036
Agroforestry	6	£40,716	15	£2,762
WIG Planning	1117	£4,212,725	0	£0
WIG RR	1438	£17,645,420	41,327	£427
WIG Habitat and Species/LISS	155	£9,502,330	0	£0
WIG WIAT	69	£4,338,401	0	£0
SMF Native Woodlands/LISS	120	£5,895,363	0	£0
SMF Species Control	161	£4,415,251	0	£0
SMF Public Access/WIAT	53	£336,287	0	£0
SMF Rural Access	41	£715,981	0	£0
Harvesting & Processing	318	£7,324,605	0	£0
Forest Infrastructure	104	£2,392,290	0	£0
Tree Health	387	£2,987,383	0	£0
Forestry Cooperation	38	£337,835	0	£0
Total Approved	7312	£441,909,943	135,930	£516

Table 3 - Approved Woodland Creation Options by Woodland Type

WC Woodland Type	Number Submitted	Total Value (£)	Area (ha)	Woodland Type % of total	Average (£/ha)
Broadleaves	260	£25,316,732	2,985	3 %	£8,482
Conifer	798	£169,873,091	41,497	44 %	£4,094
Diverse Conifer	324	£35,349,695	6,649	7 %	£5,317
Native Broadleaves	931	£70,509,233	14,206	15 %	£4,963
Native Broadleaves in Northern and Western Isles	82	£1,243,313	113	0 %	£10,969
Native Low Density	163	£2,053,277	1,298	1 %	£1,582
Native Scots Pine	171	£35,899,484	8,783	9 %	£4,087
Native Upland Birch	257	£32,204,983	9,402	10 %	£3,425
Nat Regen	101	£3,866,127	8,988	10 %	£430
Small or Farm Woodlands	218	£5,449,422	668	1 %	£8,164
Agroforestry	6	£40,716	15	0 %	£2,762
Total Approved	3311	£381,806,072	94,603	100 %	£4,934
CSGN (subset of total)	1091	£125,564,052	23,414	-	£5,363

Table 4 - Approved Woodland Creation Options by Conservancy (ha)

Woodland Type	Highland and Islands	Grampian	Perth and Argyll	Central Scotland	South Scotland	Grand Total
Broadleaves	289	221	1,159	793	523	2,985
Conifer	1,258	3,286	10,366	6,805	19,782	41,497
Diverse Conifer	1,046	1,640	1,527	681	1,755	6,649
Native Broadleaves	4,136	988	4,742	1,526	2,814	14,206
Native Broadleaves in Northern and Western Isles	101	0	12	0	0	113
Native Low Density	535	47	428	11	276	1,298
Native Scots Pine	5,502	1,377	1,904	0	0	8,783
Native Upland Birch	6,328	167	2,181	364	362	9,402
Nat Regen	5,813	3,040	135	0	0	8,988
Small or Farm Woodlands	31	114	138	148	236	668
Agroforestry	0	2	1	11	1	15
Total	25,040	10,882	22,592	10,339	25,750	94,603
CSGN (Subset of total)	1,708	740	5,552	10,189	5,226	23,414

Table 5a - Submitted, but not yet approved, Woodland Creation Options by Claim Year (ha)

Woodland Type	Area 2015 - 2019 (ha)	Area 2020 (ha)	Area 2021 (ha)	Area 2022 (ha)	Area 2023 (ha)	Area 2024 (ha)	Area 2025 (ha)	Area 2026 (ha)	Area 2027 (ha)	Area 2028+ (ha)	Total Area (ha)
Broadleaves	0	0	0	3	12	84	81	10	4	0	194
Conifer	0	0	526	267	190	296	1,822	688	54	0	3,843
Diverse Conifer	0	0	0	71	20	54	348	323	0	0	816
Native Broadleaves	0	0	90	75	52	168	689	352	54	0	1,480
Native Broadleaves in Northern and Western Isles	0	0	0	4	0	0	6	1	0	0	11
Native Low Density	0	0	26	34	10	15	62	50	0	0	197
Native Scots Pine	0	0	0	0	104	42	246	239	0	0	631
Native Upland Birch	0	0	28	0	162	33	238	566	0	0	1,026
Nat Regen	0	0	0	0	0	15	27	137	116	615	909
Small or Farm Woodlands	0	1	2	11	10	8	2	1	0	0	34
Agroforestry	0	0	5	0	0	1	0	0	0	0	6
Sum:	0	1	677	465	561	714	3,520	2,366	228	615	9,146
CSGN (Subset of total)	0	0	113	105	8	108	2,032	1,555	107	1,662	4,029

Table 5b - Approved Woodland Creation Options by Claim Year (ha)

Woodland Type	Area 2015 - 2017 (ha)	Area 2018 (ha)	Area 2019 (ha)	Area 2020 (ha)	Area 2021 (ha)	Area 2022 (ha)	Area 2023 (ha)	Area 2024 (ha)	Area 2025 (ha)	Area 2026 (ha)	Area 2027 (ha)	Area 2028+ (ha)	Total Area (ha)
Broadleaves	479	210	373	316	311	297	578	284	137	0	0	0	2,985
Conifer	5,400	5,182	5,040	6,353	4,934	4,043	4,564	3,755	2,225	0	0	0	41,497
Diverse Conifer	641	1,005	726	669	472	985	824	973	353	0	0	0	6,649
Native Broadleaves	958	1,560	1,310	1,529	1,667	1,296	2,267	1,786	1,775	25	33	0	14,206
Native Broadleaves in Northern and Western Isles	9	5	16	19	13	10	15	13	10	3	0	0	113
Native Low Density	52	199	101	103	95	185	286	157	95	26	0	0	1,298
Native Scots Pine	802	1,227	623	591	477	425	2,097	1,177	1,208	157	0	0	8,783
Native Upland Birch	591	824	826	1,144	1,164	571	1,793	1,564	602	226	97	0	9,402
Nat Regen	514	0	284	209	410	281	432	897	532	1,673	1,728	2,027	8,988
Small or Farm Woodlands	210	96	89	65	86	25	49	35	8	6	0	0	668
Agroforestry	0	0	0	0	2	11	2	1	0	0	0	0	15
Sum:	9,656	10,306	9,388	11,000	9,630	8,129	12,907	10,642	6,944	2,115	1,859	2,027	94,603
CSGN (Subset of total)	2,209	2,743	1,659	1,633	1,863	1,572	2,343	4,572	4,368	321	130	0	23,414

Table 6a - Pre-submitted Woodland Creation Options by Conservancy (ha) - 2025

	Highland and Islands	Grampian	Perth and Argyll	Central Scotland	South Scotland	Total
Conifer / Diverse Conifer	72	1,399	1,095	402	1,900	4,868
Native & Other	725	1,340	1,500	246	600	4,411
Total	797	2,739	2,595	648	2,500	9,279

Table 6b - Pre-submitted Woodland Creation Options by Conservancy (ha) - 2026

	Highland and Islands	Grampian	Perth and Argyll	Central Scotland	South Scotland	Total
Conifer / Diverse Conifer	0	870	2,180	945	1,700	5,695
Native & Other	300	799	3,500	755	1,400	6,754
Total	300	1,669	5,680	1,700	3,100	12,449

Table 6c - Pre-submitted Woodland Creation Options by Conservancy (ha) - 2027

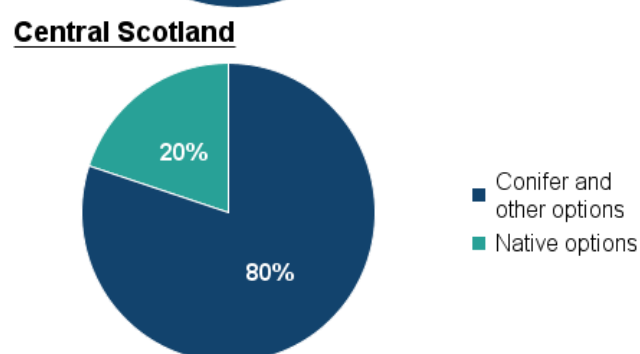
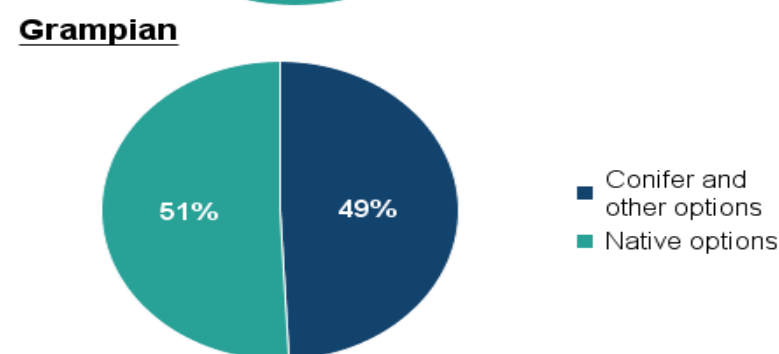
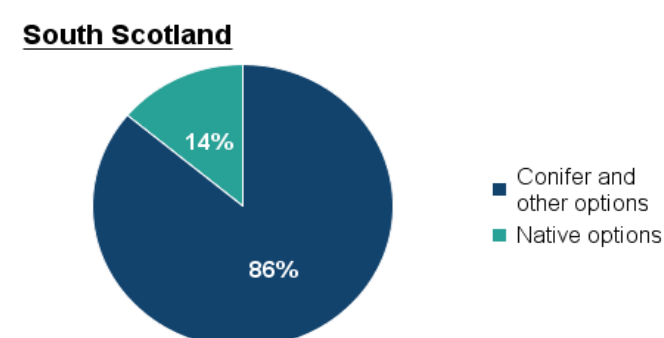
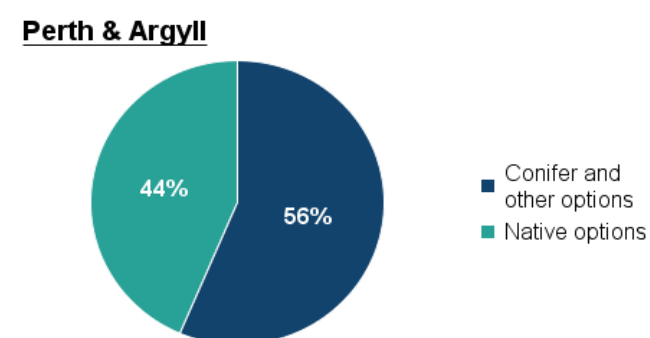
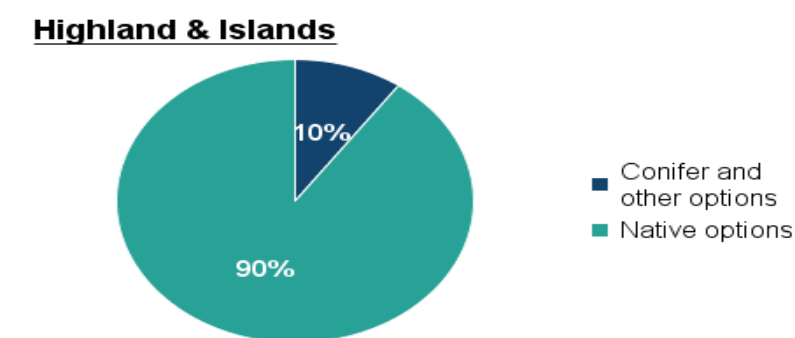
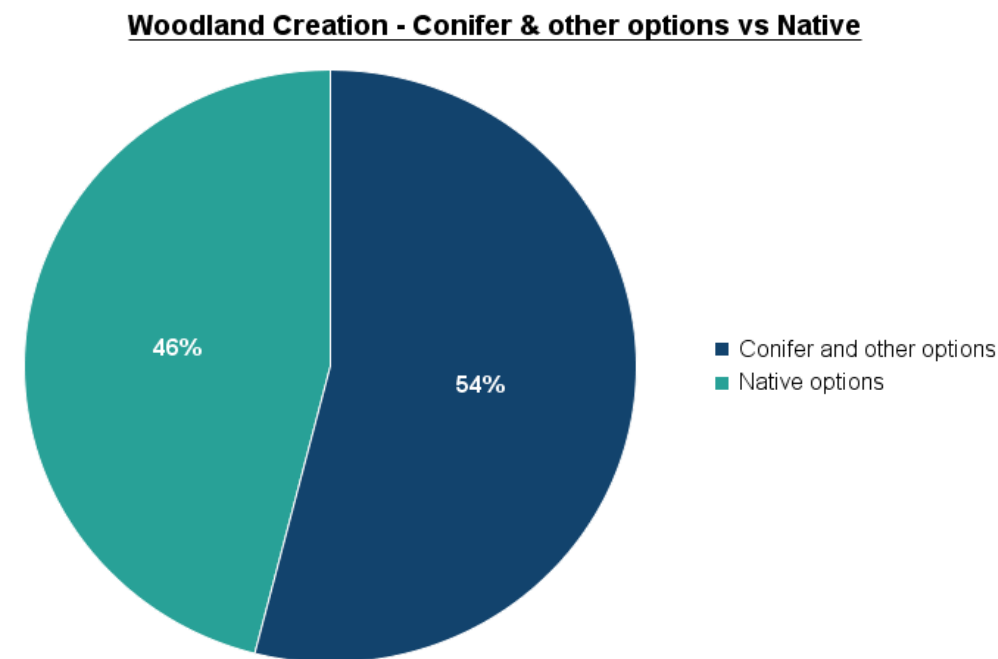
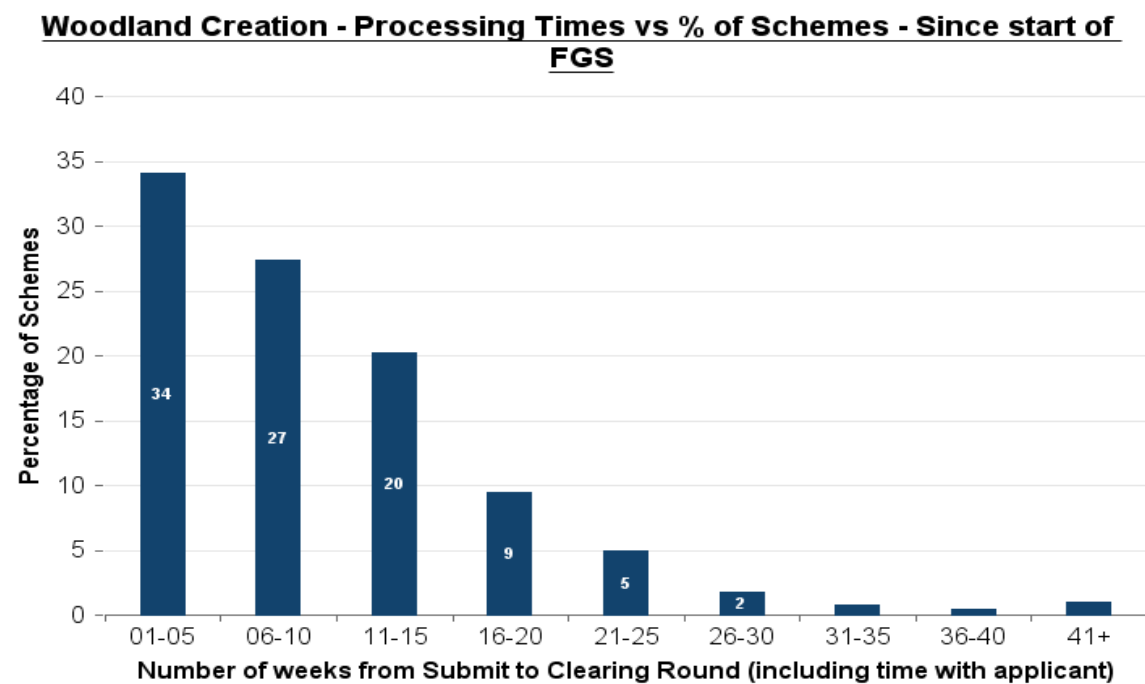
	Highland and Islands	Grampian	Perth and Argyll	Central Scotland	South Scotland	Total
Conifer / Diverse Conifer		100			1,000	1,100
Native & Other	7				500	507
Total	7	100			1,500	1,607

Table 7 - Claimed Options (authorised and paid or in process of payment)

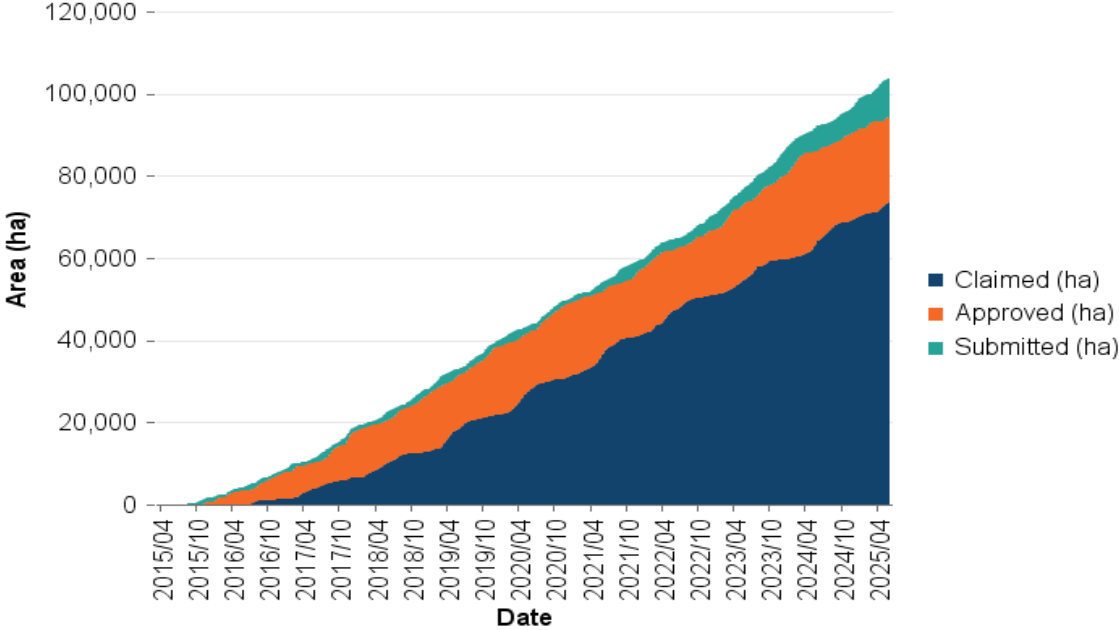
FGS Option	Number Claimed	Value Claimed (£)	Area Claimed (ha)	Value Claimed 2017 (£)	Value Claimed 2018 (£)	Value Claimed 2019 (£)	Value Claimed 2020 (£)	Value Claimed 2021 (£)	Value Claimed 2022 (£)	Value Claimed 2023 (£)	Value Claimed 2024 (£)	Value Claimed 2025 (£)
Woodland Creation	3,021	£234,690,337	76,680	£20,626,590	£33,322,481	£28,960,765	£31,599,376	£27,693,577	£23,569,035	£34,860,345	£22,200,910	£1,554,448
Agroforestry	1	£3,367	2	£0	£0	£0	£0	£3,367	£0	£0	£0	£0
WIG Planning	749	£2,862,951		£562,665	£207,806	£310,221	£184,526	£236,008	£242,213	£386,921	£344,279	£1,705
WIG RR	1,311	£15,409,153	36,617	£1,751,420	£1,721,441	£1,955,045	£1,782,290	£1,766,974	£1,594,372	£1,914,038	£1,112,378	£124,872
WIG Habitat and Species/LISS	146	£8,716,845		£2,368,902	£724,196	£660,779	£838,864	£803,262	£609,727	£933,789	£393,044	£40,180
WIG WIAT	62	£3,591,888		£762,354	£666,750	£860,093	£356,201	£270,294	£239,901	£163,032	£117,374	£0
Harvesting & Processing	261	£5,831,912		£486,216	£320,765	£276,269	£1,982,641	£1,085,652	£538,558	£771,701	£317,978	£0
Forest Infrastructure	98	£2,176,954		£231,456	£351,246	£200,974	£470,265	£399,202	£121,701	£187,084	£21,930	£0
Tree Health	326	£2,466,805		£105,485	£305,198	£620,927	£453,525	£314,368	£198,244	£238,943	£118,461	£4,130
Forestry Cooperation	29	£244,210		£37,875	£27,750	£26,000	£44,085	£0	£5,000	£67,500	£20,000	£0
Total	6,004	£275,994,423	113,298	£26,932,964	£37,647,633	£33,871,072	£37,711,773	£32,572,703	£27,118,751	£39,523,353	£24,646,353	£1,725,334

Table 8 - Claimed Woodland Creation Options by Claim Year

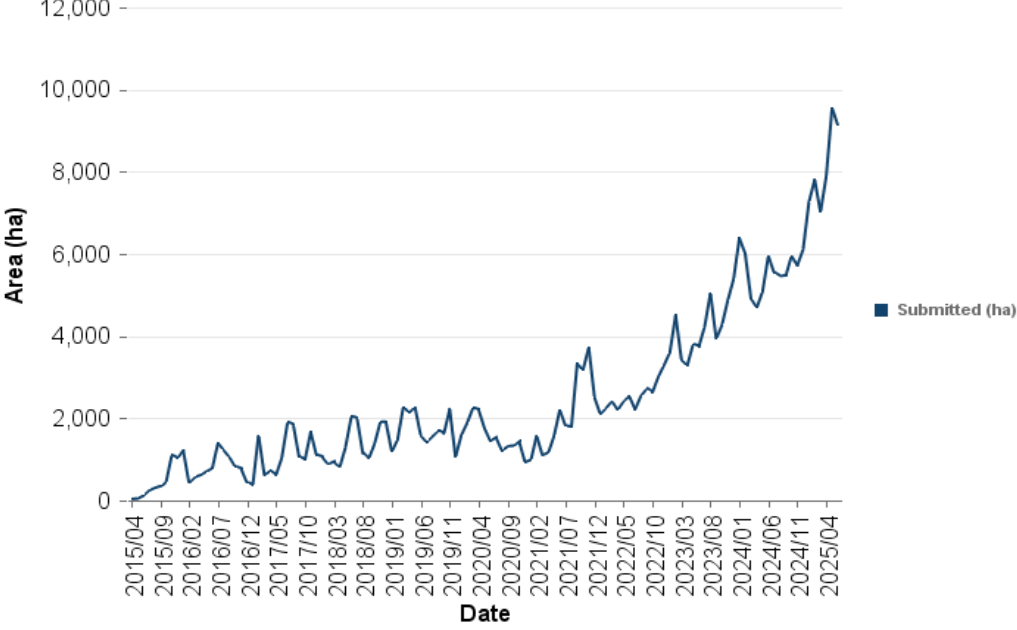
FGS Option	Number Claimed 2021	Area Claimed 2021 (ha)	Value Claimed 2021 (£)	Number Claimed 2022	Area Claimed 2022 (ha)	Value Claimed 2022 (£)	Number Claimed 2023	Area Claimed 2023 (ha)	Value Claimed 2023 (£)	Number Claimed 2024	Area Claimed 2024 (ha)	Value Claimed 2024 (£)	Number Claimed 2025	Area Claimed 2025 (ha)	Value Claimed 2025 (£)
Broadleaves	26	306	£1,567,860	25	297	£1,615,961	41	577	£2,968,186	20	233	£1,412,900	0	0	£0
Conifer	94	4,748	£14,003,769	64	4,043	£10,864,896	80	4,552	£13,024,341	49	2,533	£7,672,669	3	119	£452,894
Diverse Conifer	34	456	£1,512,623	37	985	£3,370,752	54	824	£2,932,070	28	522	£2,051,887	1	17	£71,987
Native Broadleaves	97	1,650	£5,265,649	102	1,291	£4,310,904	122	2,216	£7,414,185	83	1,385	£5,290,842	7	129	£393,553
Native Broadleaves in Northern and Western Isles	9	13	£94,424	6	7	£41,721	10	15	£103,270	7	13	£88,261	1	1	£4,050
Native Low Density	17	95	£143,240	21	184	£136,488	27	266	£290,955	16	92	£177,048	1	6	£3,893
Native Scots Pine	14	476	£1,293,613	13	425	£1,483,894	29	1,577	£3,843,197	18	891	£2,482,534	3	88	£292,631
Native Upland Birch	29	1,158	£3,157,515	23	568	£1,545,683	34	1,511	£3,861,856	26	884	£2,612,397	3	136	£320,780
Nat Regen	7	406	£123,913	7	255	£76,521	7	354	£107,212	10	531	£162,360	1	49	£14,661
Small or Farm Woodlands	28	85	£530,971	10	21	£122,214	18	49	£315,074	13	31	£250,012	0	0	£0
Agroforestry	1	2	£3,367	0		£0	0		£0			£0	0	0	£0
Total	356	9,394	£27,696,944	308	8,075	£23,569,035	422	11,939	£34,860,345	270	7,117	£22,200,910	20	544	£1,554,448



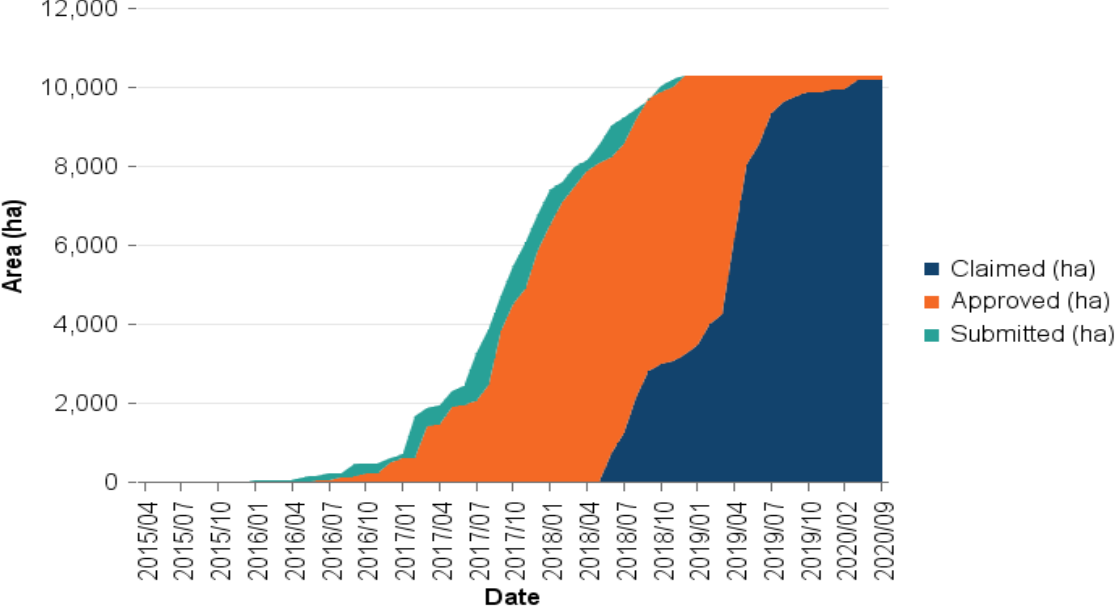
Woodland Creation - Submitted vs Approved vs Claimed - Total



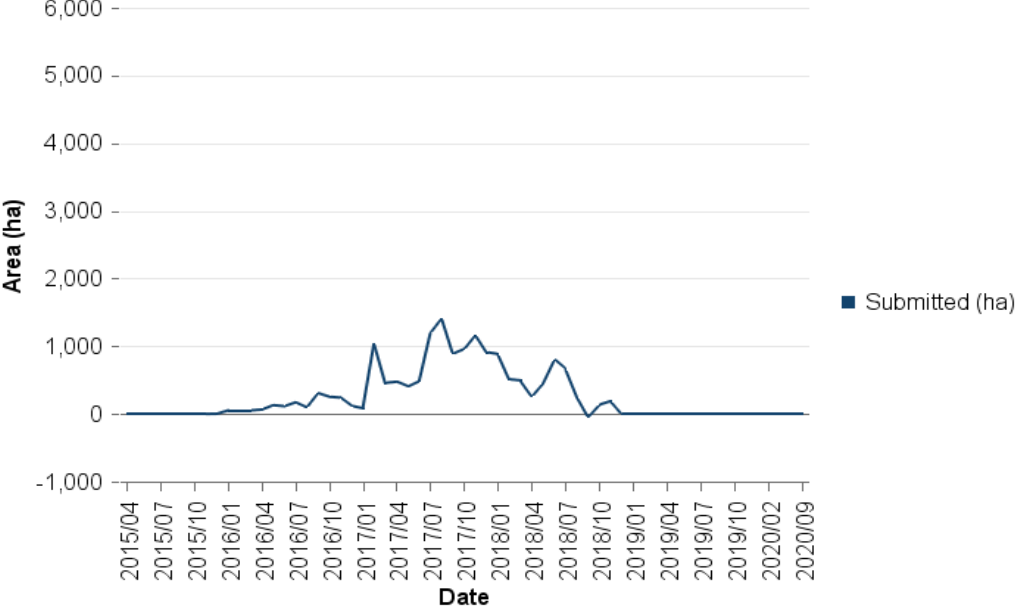
Woodland Creation - Submitted but not approved - Total



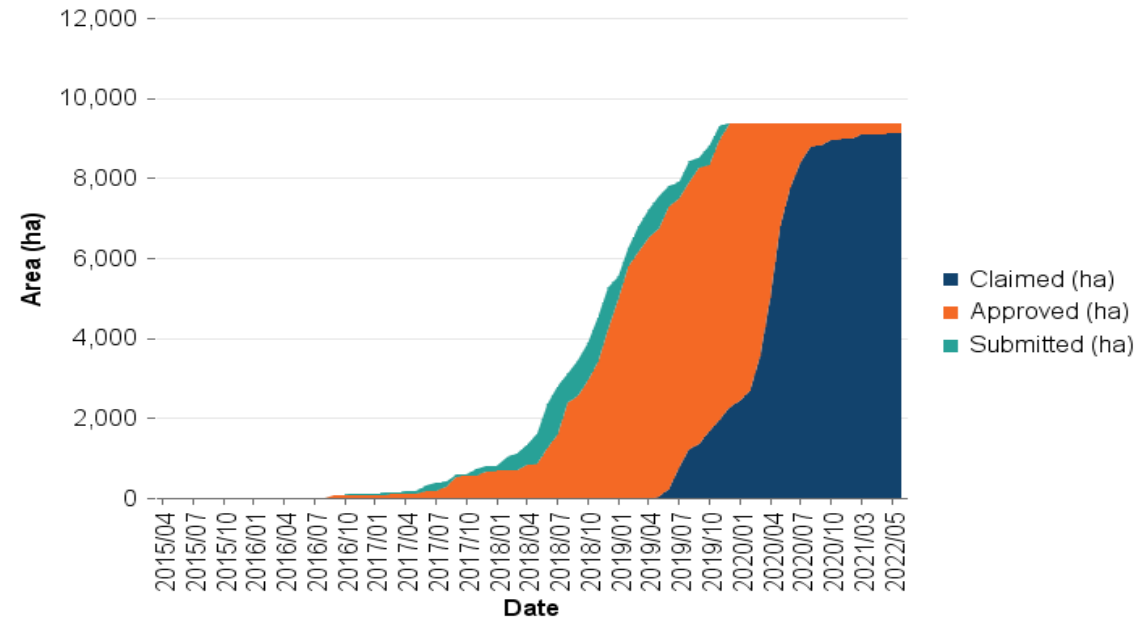
Woodland Creation - Submitted vs Approved vs Claimed - 2018



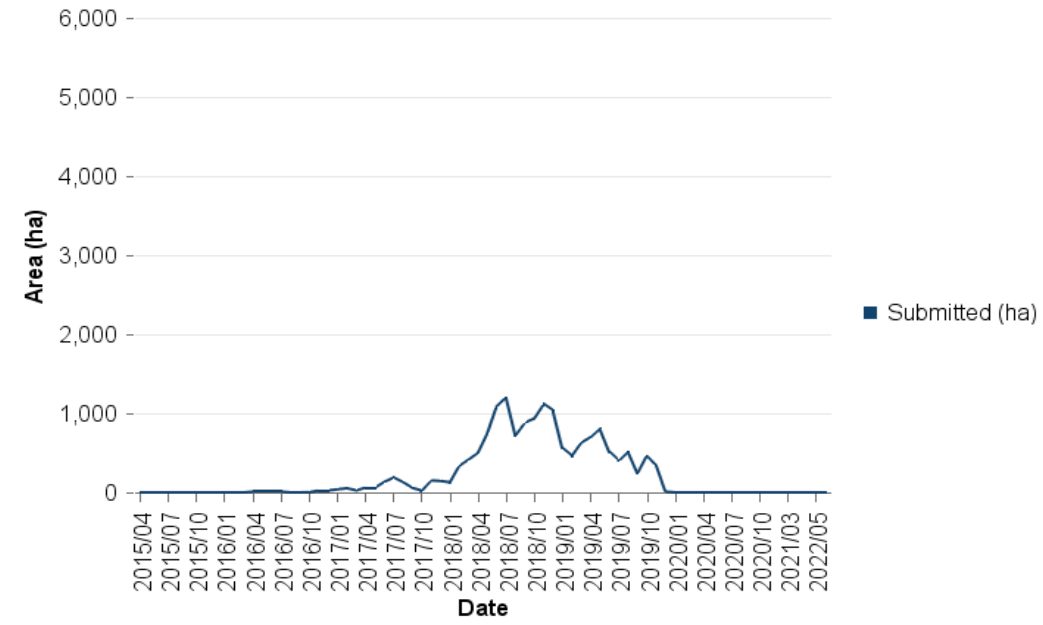
Woodland Creation - Submitted but not approved - 2018



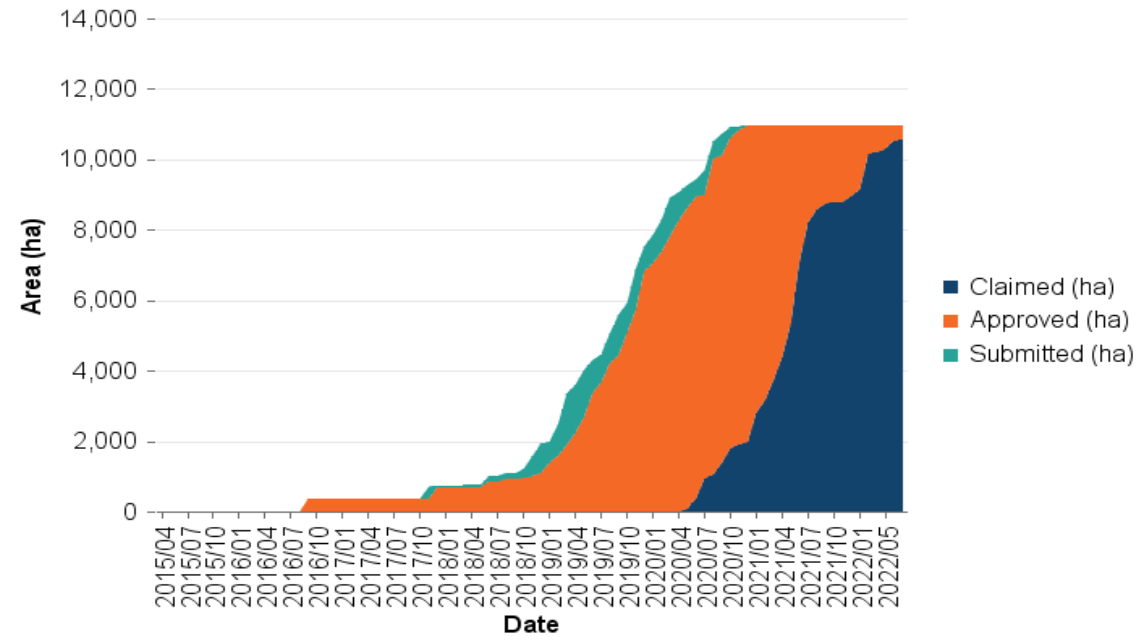
Woodland Creation - Submitted vs Approved vs Claimed - 2019



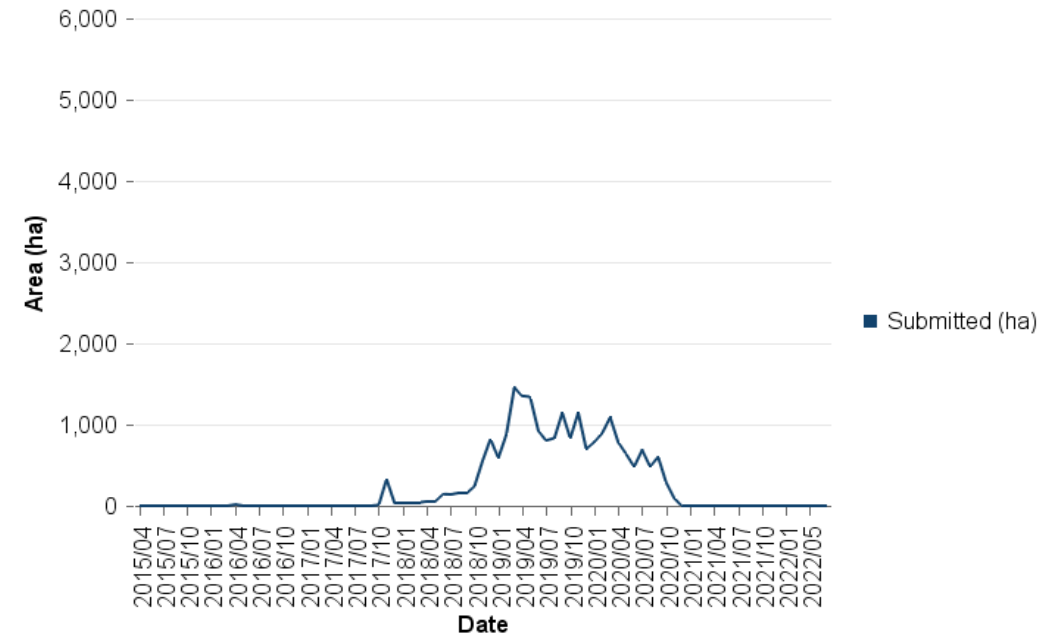
Woodland Creation - Submitted but not approved - 2019



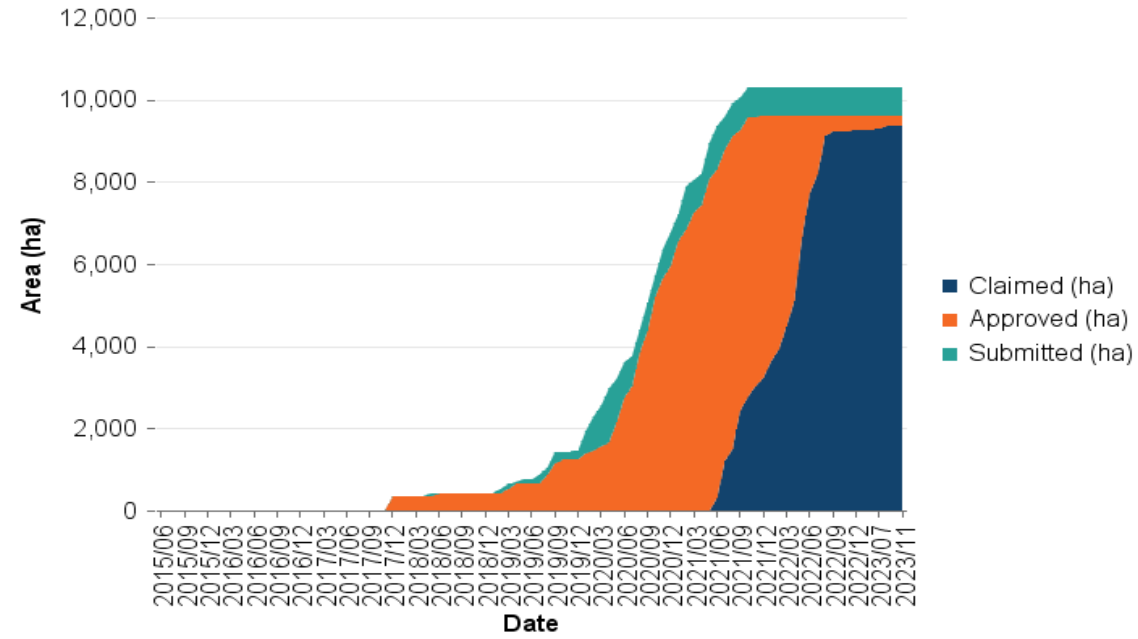
Woodland Creation - Submitted vs Approved vs Claimed - 2020



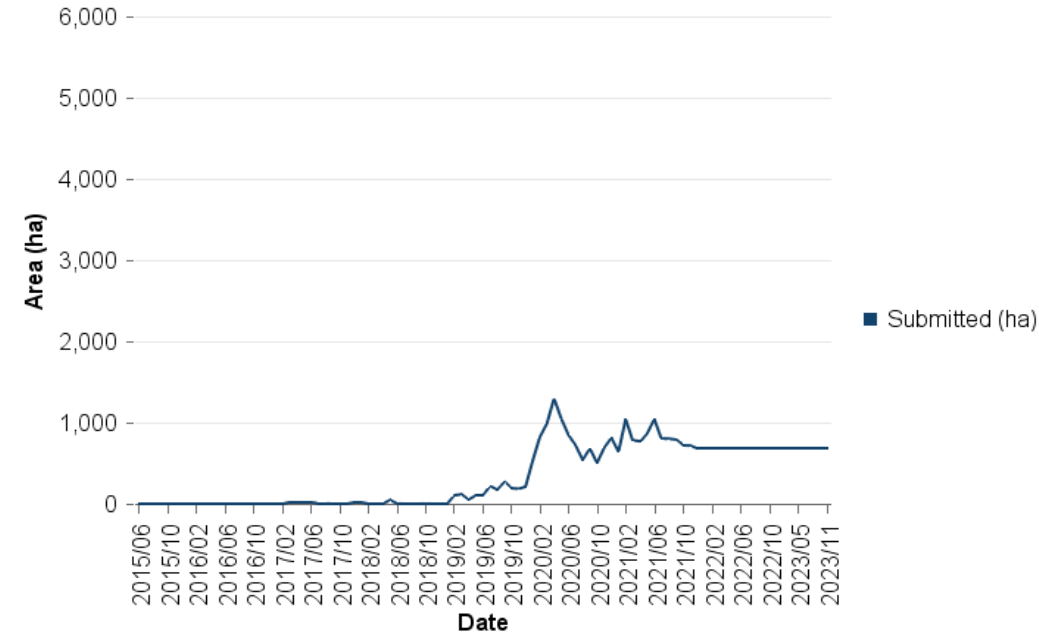
Woodland Creation - Submitted but not approved - 2020



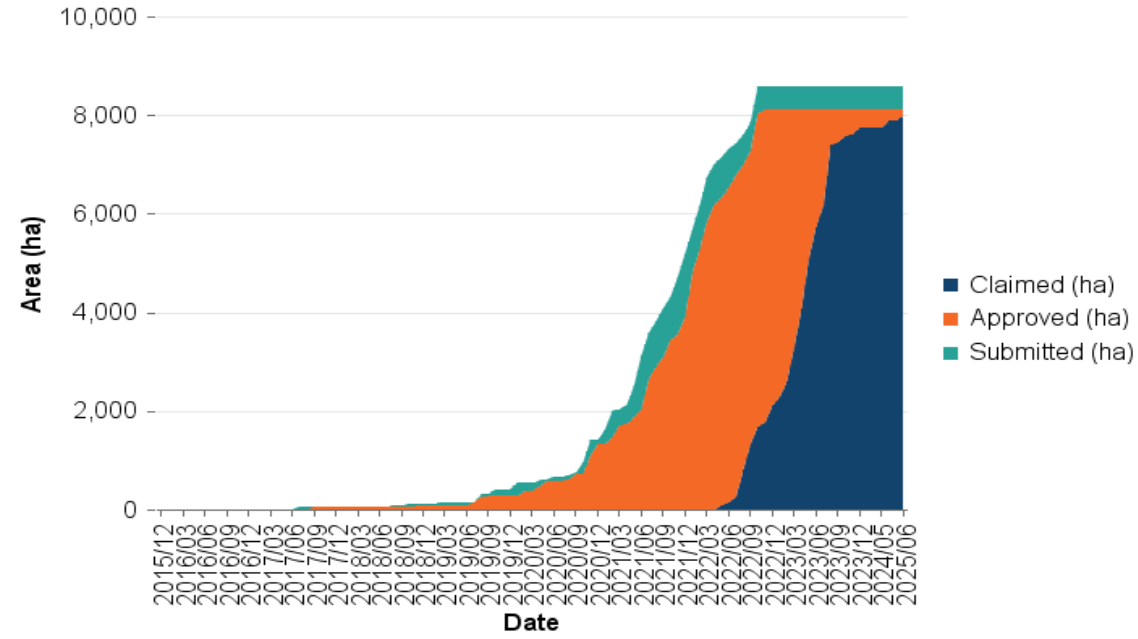
Woodland Creation - Submitted vs Approved vs Claimed - 2021



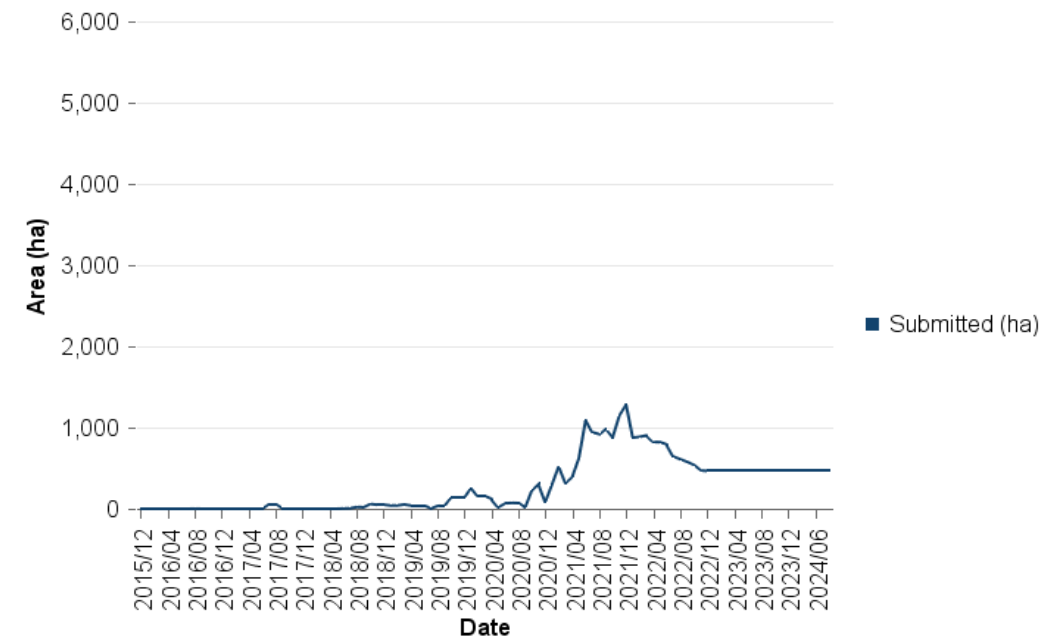
Woodland Creation - Submitted but not approved - 2021



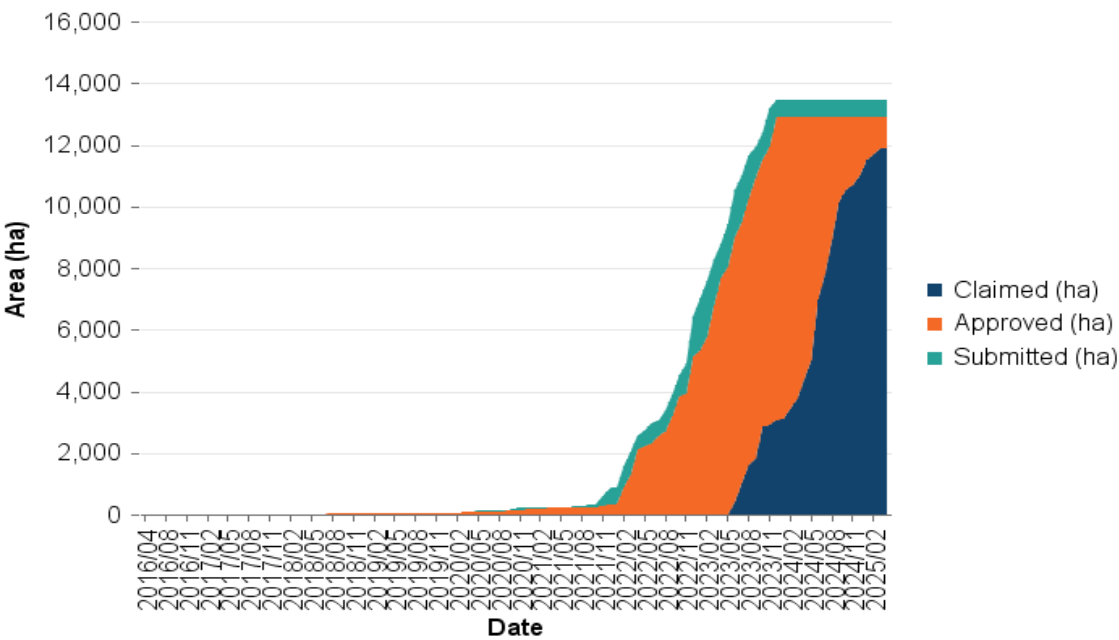
Woodland Creation - Submitted vs Approved vs Claimed - 2022



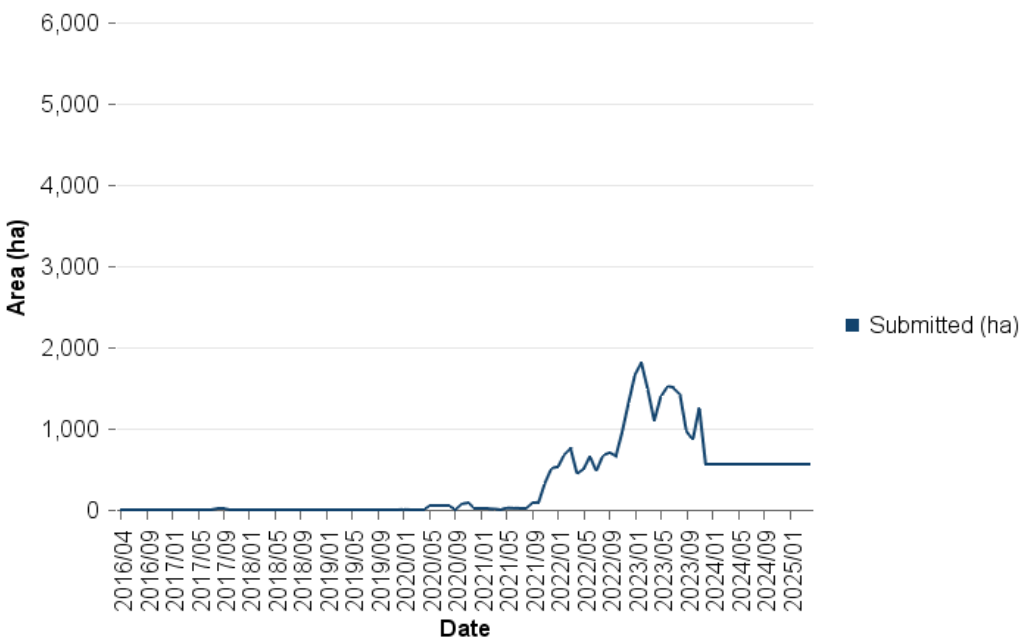
Woodland Creation - Submitted but not approved - 2022



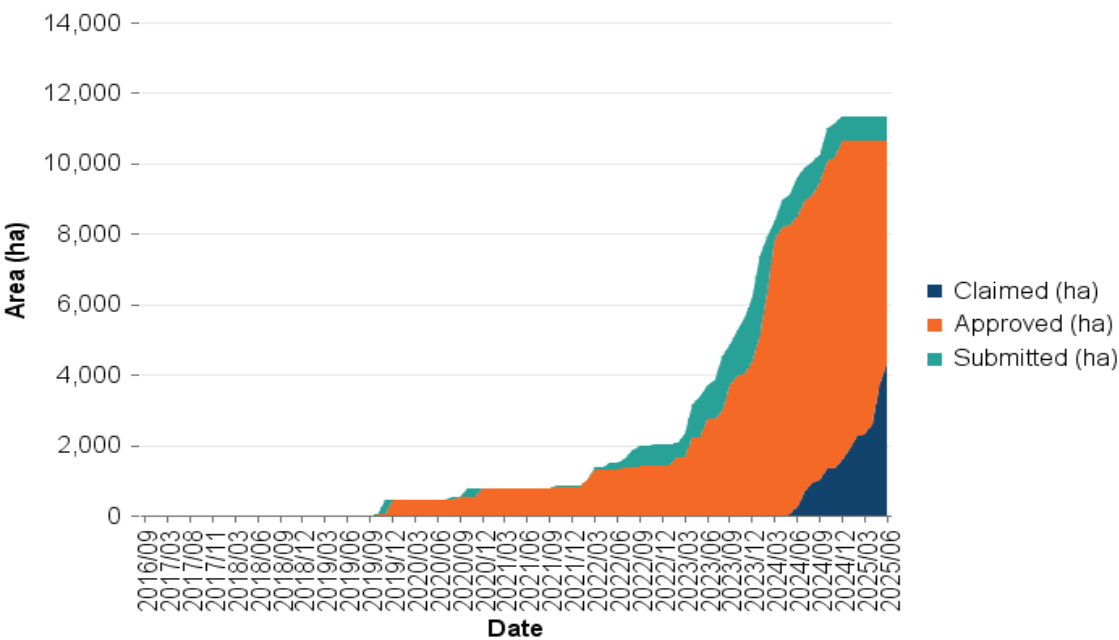
Woodland Creation - Submitted vs Approved vs Claimed - 2023



Woodland Creation - Submitted but not approved - 2023



Woodland Creation - Submitted vs Approved vs Claimed - 2024



Woodland Creation - Submitted but not approved - 2024

