

FGS Statistics Summary - Clearing Round 111 (31/01/2025) Scotland Totals

Table 1 - Submitted Options

FGS Option	Number Submitted	Total Value (£)	Area (ha)	Average (£/ha)
Woodland Creation	3483	£406,650,724	100,950	£4,028
Agroforestry	10	£101,070	34	£2,981
WIG Planning	1119	£4,201,650		
WIG RR	1450	£17,757,544	41,651	£426
WIG Habitat and Species/LISS	162	£10,664,386		
WIG WIAT	71	£4,406,512		
SMF Native Woodlands/LISS	131	£6,055,501		
SMF Species Control	170	£4,567,031		
SMF Public Access/WIAT	53	£318,561		
SMF Rural Access	44	£758,003		
Harvesting & Processing	355	£8,831,650		
Forest Infrastructure	107	£2,449,869		
Tree Health	395	£3,046,731		
Forestry Cooperation	37	£327,835		
Total Submitted	7587	£470,137,068	142,635	

Table 2 - Approved Options

FGS Option	Number Submitted	Total Value (£)	Area (ha)	Average (£/ha)
Woodland Creation	3239	£374,300,567	92,154	£4,062
Agroforestry	7	£56,309	20	£2,860
WIG Planning	1070	£4,030,681		
WIG RR	1412	£17,201,735	40,400	£426
WIG Habitat and Species/L	153	£9,471,239		
WIG WIAT	69	£4,338,615		
SMF Native Woodlands/LIS	120	£5,895,587		
SMF Species Control	161	£4,416,859		
SMF Public Access/WIAT	52	£312,459		
SMF Rural Access	41	£715,981		
Harvesting & Processing	312	£7,205,402		
Forest Infrastructure	102	£2,344,857		
Tree Health	379	£2,948,713		
Forestry Cooperation	36	£317,835		
Total Approved	7153	£433,556,838	132,574	

Table 3 - Approved Woodland Creation Options by Woodland Type

WC Woodland Type	Number Submitted	Total Value (£)	Area (ha)	Woodland Type % of total	Average (£/ha)
Broadleaves	258	£25,319,419	2,988	3 %	£8,473
Conifer	785	£166,763,963	40,765	44 %	£4,091
Diverse Conifer	319	£34,697,191	6,522	7 %	£5,320
Native Broadleaves	910	£68,778,231	13,857	15 %	£4,963
Native Broadleaves in Northern and Western Isles	76	£1,178,664	109	0 %	£10,807
Native Low Density	160	£2,112,947	1,282	1 %	£1,648
Native Scots Pine	166	£35,129,280	8,607	9 %	£4,082
Native Upland Birch	251	£31,641,717	9,266	10 %	£3,415
Nat Regen	98	£3,306,158	8,099	9 %	£408
Small or Farm Woodlands	216	£5,372,996	659	1 %	£8,155
Agroforestry	7	£56,309	20	0 %	£2,860
Total Approved	3246	£374,356,875	92,174	100 %	
CSGN (subset of total)	1038	£119,227,217	21,979		£5,425

Table 4 - Approved Woodland Creation Options by Conservancy (ha)

Woodland Type	Highland and Islands	Grampian	Perth and Argyll	Central Scotland	South Scotland	Grand Total
Broadleaves	289	222	1,156	775	546	2,988
Conifer	1,256	3,290	10,135	6,648	19,437	40,765
Diverse Conifer	1,056	1,640	1,495	639	1,692	6,522
Native Broadleaves	4,081	987	4,645	1,471	2,674	13,857
Native Broadleaves in Northern and Western Isles	97		12			109
Native Low Density	531	47	428	12	263	1,282
Native Scots Pine	5,387	1,377	1,843			8,607
Native Upland Birch	6,200	167	2,187	357	355	9,266
Nat Regen	4,923	3,040	135			8,099
Small or Farm Woodlands	31	107	138	148	235	659
Agroforestry		2	1	11	6	20
Total	23,852	10,880	22,174	10,060	25,208	92,174
<i>CSGN (Subset of total)</i>	<i>1,376</i>	<i>733</i>	<i>5,114</i>	<i>9,911</i>	<i>4,845</i>	<i>21,979</i>

Table 5a - Submitted, but not yet approved, Woodland Creation Options by Claim Year (ha)

Woodland Type	Area 2015 (ha)	Area 2016 (ha)	Area 2017 (ha)	Area 2018 (ha)	Area 2019 (ha)	Area 2020 (ha)	Area 2021 (ha)	Area 2022 (ha)	Area 2023 (ha)	Area 2024 (ha)	Area 2025 (ha)	Area 2026+ (ha)	Total Area (ha)
Broadleaves								7	19	90	76		192
Conifer							526	267	190	518	1,397	120	3,017
Diverse Conifer								71	20	97	217	109	514
Native Broadleaves							90	78	52	223	653	310	1,407
Native Broadleaves in Northern and Western Isles								4	1		2	1	9
Native Low Density							26	34	10	15	82	8	176
Native Scots Pine									104	42	326	152	623
Native Upland Birch							28		179	33	419	458	1,117
Nat Regen										15		1,688	1,702
Small or Farm Woodlands						1	2	11	10	8	2	6	39
Agroforestry							5			9			14
Sum:						1	677	472	587	1,048	3,174	2,852	8,810
<i>CSGN (Subset of total)</i>							<i>113</i>	<i>105</i>	<i>8</i>	<i>334</i>	<i>2,222</i>	<i>996</i>	<i>3,779</i>

Table 5b - Approved Woodland Creation Options by Claim Year (ha)

Woodland Type	Area 2015 (ha)	Area 2016 (ha)	Area 2017 (ha)	Area 2018 (ha)	Area 2019 (ha)	Area 2020 (ha)	Area 2021 (ha)	Area 2022 (ha)	Area 2023 (ha)	Area 2024 (ha)	Area 2025 (ha)	Area 2026+ (ha)	Total Area (ha)
Broadleaves		120	359	210	373	316	311	297	578	295	129		2,988
Conifer		2,103	3,297	5,182	5,040	6,353	4,934	4,043	4,564	3,683	1,565		40,765
Diverse Conifer		325	316	1,005	726	669	472	985	824	872	327		6,522
Native Broadleaves		397	560	1,560	1,310	1,529	1,667	1,296	2,267	1,852	1,413	5	13,857
Native Broadleaves in Northern and Western Isles		1	8	5	16	19	13	10	15	13	8		109
Native Low Density		10	42	199	101	103	95	185	286	157	92	12	1,282
Native Scots Pine		483	318	1,227	623	591	477	425	2,097	1,177	1,178	10	8,607
Native Upland Birch		201	390	824	826	1,144	1,164	571	1,793	1,537	716	101	9,266
Nat Regen			514		284	209	410	281	432	941	538	4,489	8,099
Small or Farm Woodlands	1	98	111	96	89	65	86	25	49	35	5		659
Agroforestry							2	11	2	6			20
Sum:	1	3,739	5,917	10,306	9,388	10,999	9,630	8,129	12,907	10,568	5,972	4,618	92,174
<i>CSGN (Subset of total)</i>		772	1,437	2,743	1,659	1,633	1,863	1,572	2,343	4,489	3,338	129	21,979

Table 6a - Pre-submitted Woodland Creation Options by Conservancy (ha) - 2023

	Highland and Islands	Grampian	Perth and Argyll	Central Scotland	South Scotland	Total
Conifer / Diverse Conifer	0	0	0	0	0	0
Native & Other	0	0	0	0	0	0
Total	0	0	0	0	0	0

Table 6b - Pre-submitted Woodland Creation Options by Conservancy (ha) - 2024

	Highland and Islands	Grampian	Perth and Argyll	Central Scotland	South Scotland	Total
Conifer / Diverse Conifer	0	0	0	0	0	0
Native & Other	0	0	0	0	0	0
Total	0	0	0	0	0	0

Table 6c - Pre-submitted Woodland Creation Options by Conservancy (ha) - 2025

	Highland and Islands	Grampian	Perth and Argyll	Central Scotland	South Scotland	Total
Conifer / Diverse Conifer	25	1,506	1,095	402	2,700	5728
Native & Other	445	1,468	1,500	286	1,000	4699
Total	470	2,974	2,595	688	3,700	10427

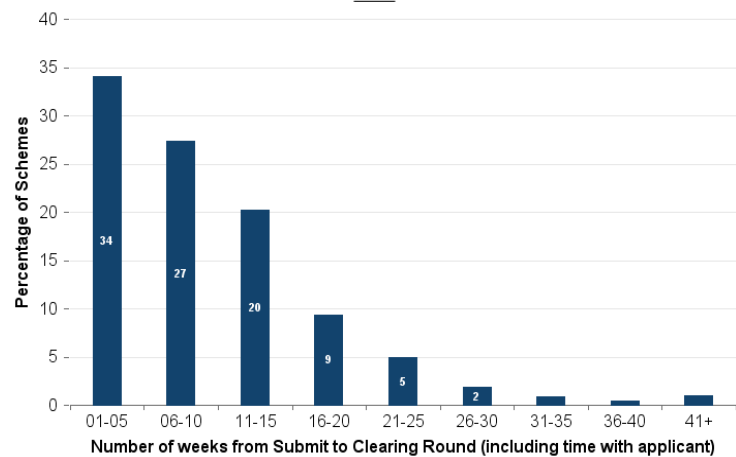
Table 7 - Claimed Options (authorised and paid or in process of payment)

FGS Option	Number Claimed	Value Claimed (£)	Area Claimed (ha)	Value Claimed 2015 (£)	Value Claimed 2016 (£)	Value Claimed 2017 (£)	Value Claimed 2018 (£)	Value Claimed 2019 (£)	Value Claimed 2020 (£)	Value Claimed 2021 (£)	Value Claimed 2022 (£)	Value Claimed 2023 (£)
Woodland Creation	2,860	£219,005,224	71,555	£29,940	£10,272,870	£20,626,590	£33,322,481	£28,960,765	£31,599,376	£27,693,577	£23,569,035	£34,861,250
Agroforestry	1	£3,367	2							£3,367	£0	£0
WIG Planning	702	£2,707,919		£5,708	£380,900	£562,665	£207,806	£310,221	£184,526	£236,008	£242,213	£393,095
WIG RR	1,242	£14,690,893	34,948	£41,654	£1,644,669	£1,751,420	£1,721,441	£1,955,045	£1,782,290	£1,766,974	£1,594,372	£1,914,038
WIG Habitat and Species/LISS	138	£8,451,101			£1,344,102	£2,368,902	£724,196	£660,779	£838,864	£803,262	£609,727	£995,046
WIG WIAT	61	£3,477,025			£155,890	£762,354	£666,750	£860,093	£356,201	£270,294	£239,901	£163,032
Harvesting & Processing	253	£5,651,318		£0	£52,133	£486,216	£320,765	£276,269	£1,982,641	£1,085,652	£538,558	£771,701
Forest Infrastructure	98	£2,176,954		£70,828	£122,268	£231,456	£351,246	£200,974	£470,265	£399,202	£121,701	£187,084
Tree Health	317	£2,374,361		£27,664	£79,860	£105,485	£305,198	£620,927	£453,525	£314,368	£198,244	£238,943
Forestry Cooperation	28	£234,210			£16,000	£37,875	£27,750	£26,000	£44,085	£0	£5,000	£67,500
Total	5,700	£258,772,371	106,505	£175,794	£14,068,691	£26,932,964	£37,647,633	£33,871,072	£37,711,773	£32,572,703	£27,118,751	£39,591,689

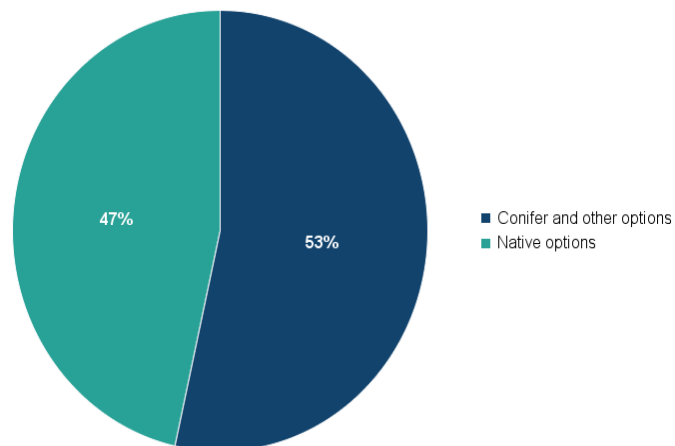
Table 8 - Claimed Woodland Creation Options by Claim Year

FGS Option	Number Claimed 2019	Area Claimed 2019 (ha)	Value Claimed 2019 (£)	Number Claimed 2020	Area Claimed 2020 (ha)	Value Claimed 2020 (£)	Number Claimed 2021	Area Claimed 2021 (ha)	Value Claimed 2021 (£)	Number Claimed 2022	Area Claimed 2022 (ha)	Value Claimed 2022 (£)	Number Claimed 2023	Area Claimed 2023 (ha)	Value Claimed 2023 (£)
Broadleaves	32	373	£2,022,197	36	316	£1,595,007	26	306	£1,567,860	25	297	£1,615,961	41	577	£2,968,586
Conifer	120	4,970	£15,084,587	110	6,340	£16,875,951	94	4,748	£14,003,769	64	4,043	£10,864,896	80	4,552	£13,025,164
Diverse Conifer	36	726	£2,434,908	41	669	£2,465,770	34	456	£1,512,623	37	985	£3,370,752	54	824	£2,932,199
Native Broadleaves	115	1,254	£4,940,756	120	1,400	£5,379,272	97	1,650	£5,265,649	102	1,291	£4,310,904	122	2,217	£7,417,029
Native Broadleaves in Northern and Western Isles	10	12	£127,742	11	19	£123,629	9	13	£94,424	6	7	£41,721	10	15	£103,270
Native Low Density	9	92	£81,138	19	103	£92,201	17	95	£143,240	21	184	£136,488	27	266	£290,955
Native Scots Pine	19	623	£1,705,058	17	546	£1,568,632	14	476	£1,293,613	13	425	£1,483,894	28	1,576	£3,839,905
Native Upland Birch	30	703	£1,858,124	37	1,048	£3,101,537	29	1,158	£3,157,515	23	568	£1,545,683	34	1,511	£3,861,856
Nat Regen	2	284	£222,891	3	58	£18,773	7	406	£123,913	7	255	£76,521	7	354	£107,212
Small or Farm Woodlands	28	89	£483,364	20	65	£378,604	28	85	£530,971	10	21	£122,214	18	49	£315,074
Agroforestry				0			1	2	£3,367			£0	0	0	£0
Total	401	9,126	£28,960,765	414	10,565	£31,599,376	356	9,394	£27,696,944	308	8,075	£23,569,035	421	11,939	£34,861,250

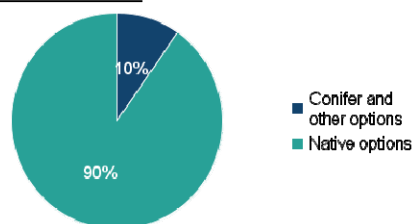
Woodland Creation - Processing Times vs % of Schemes - Since start of FGS



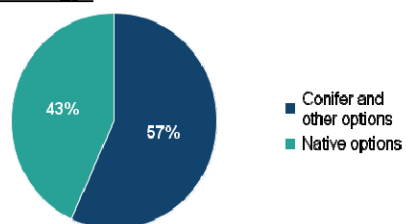
Woodland Creation - Conifer & other options vs Native



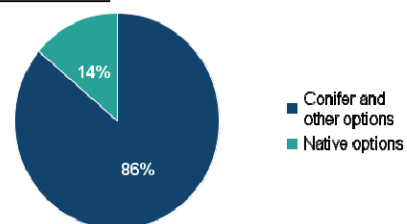
Highland & Islands



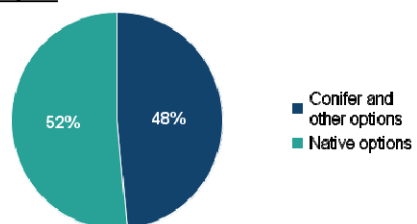
Perth & Argyll



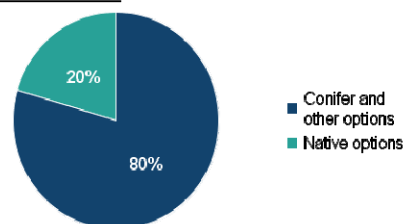
South Scotland



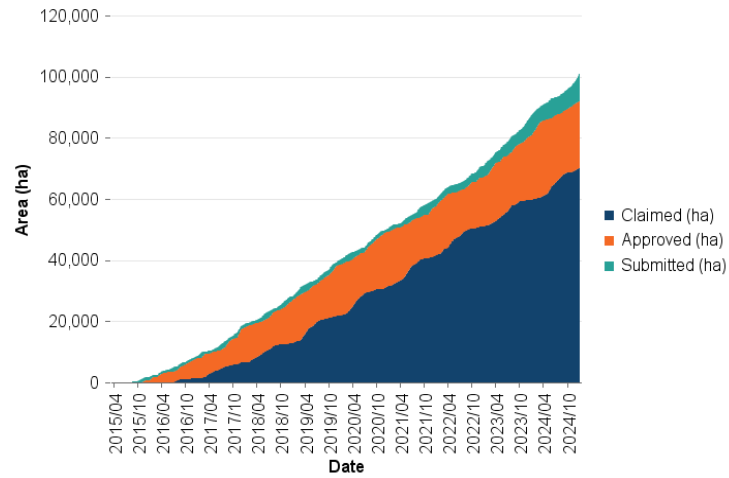
Grampian



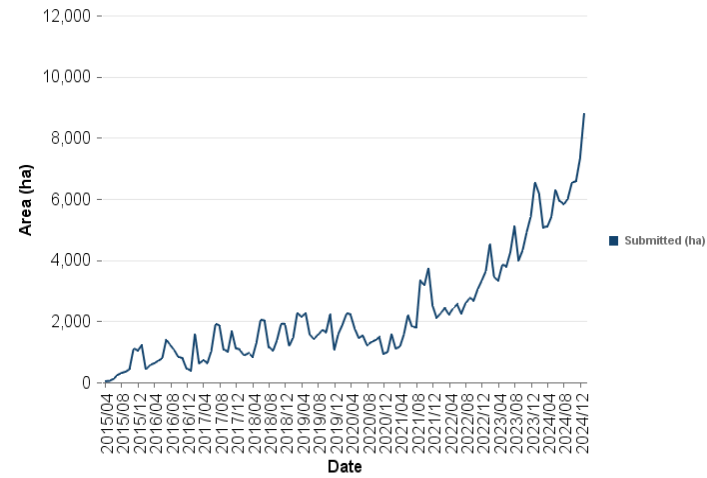
Central Scotland



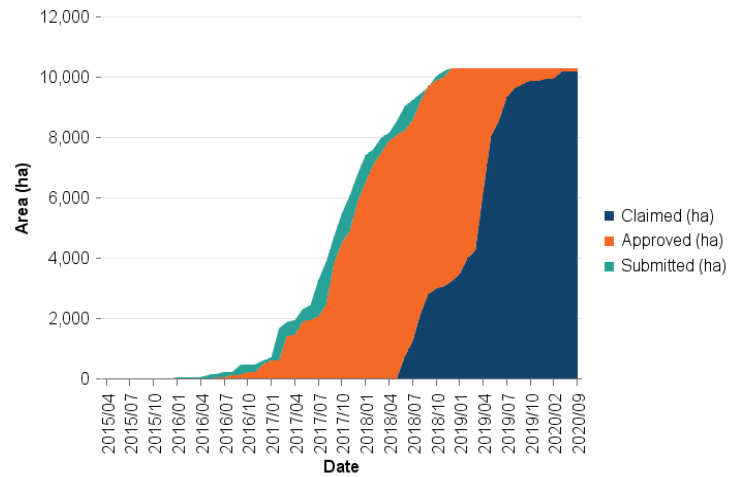
Woodland Creation - Submitted vs Approved vs Claimed - Total



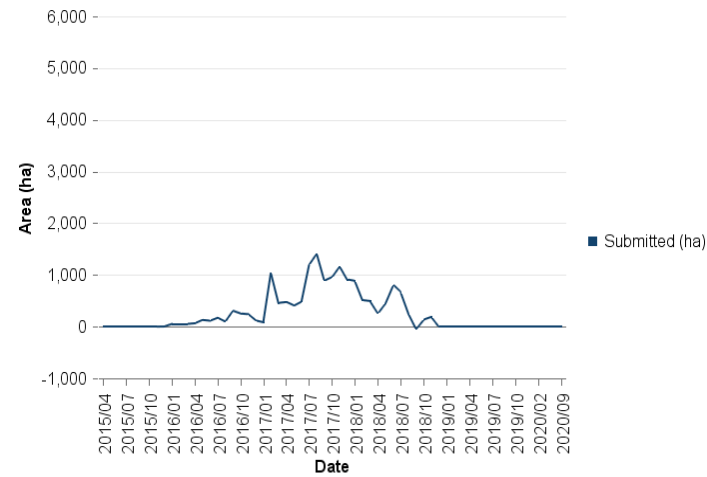
Woodland Creation - Submitted but not approved - Total



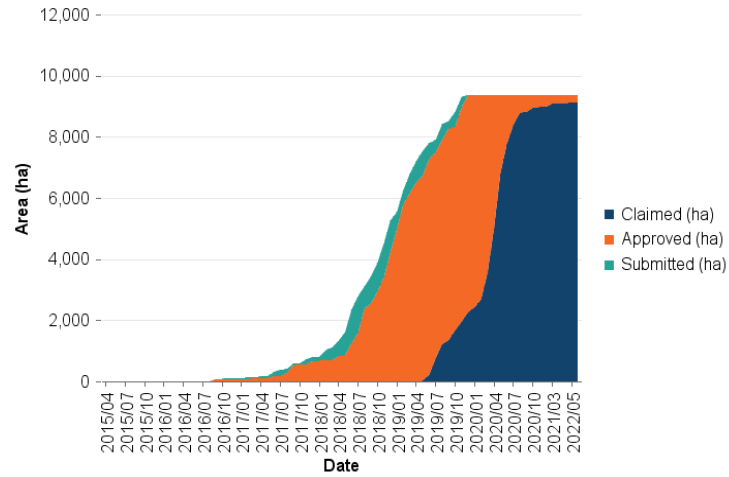
Woodland Creation - Submitted vs Approved vs Claimed - 2018



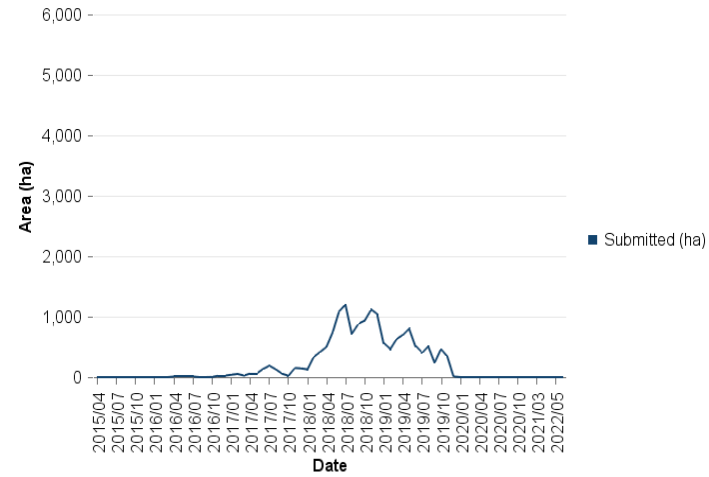
Woodland Creation - Submitted but not approved - 2018



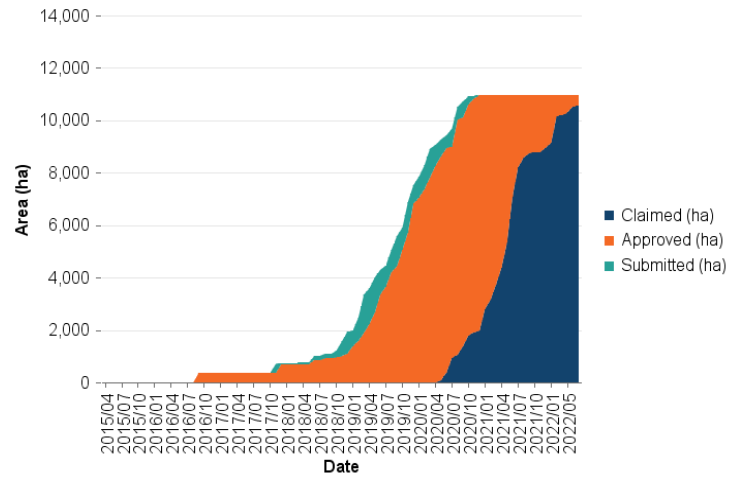
Woodland Creation - Submitted vs Approved vs Claimed - 2019



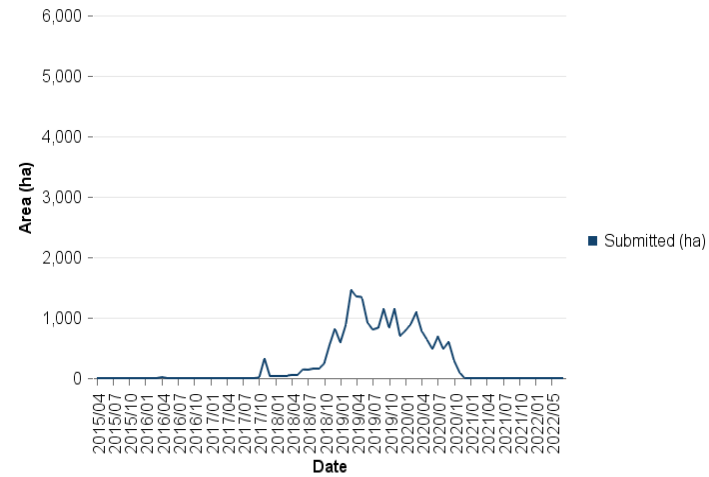
Woodland Creation - Submitted but not approved - 2019



Woodland Creation - Submitted vs Approved vs Claimed - 2020



Woodland Creation - Submitted but not approved - 2020

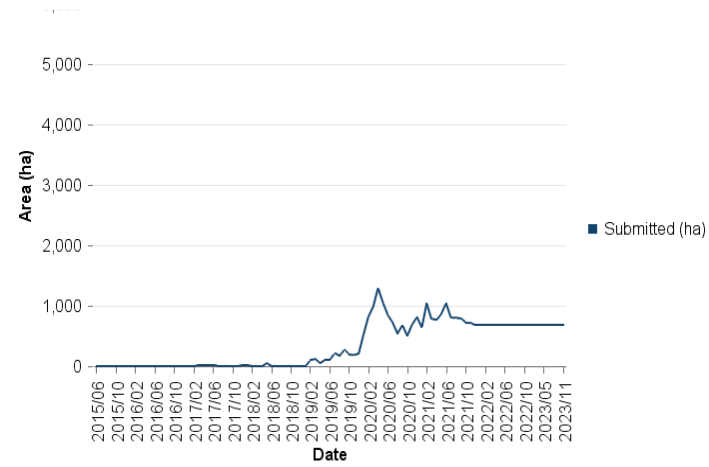
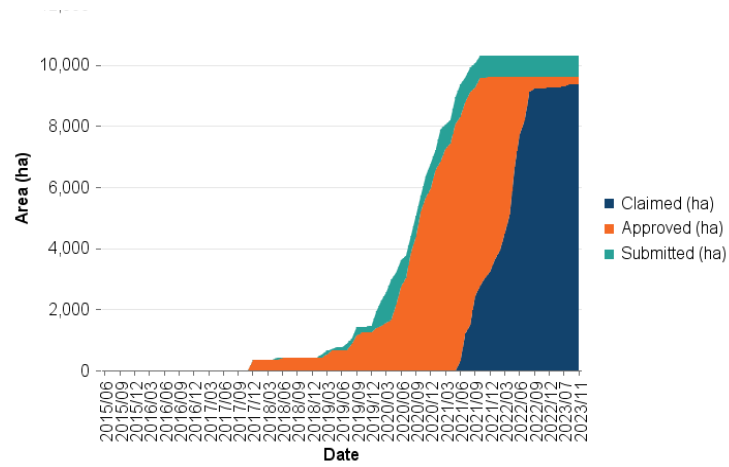


Woodland Creation - Submitted vs Approved vs Claimed - 2021

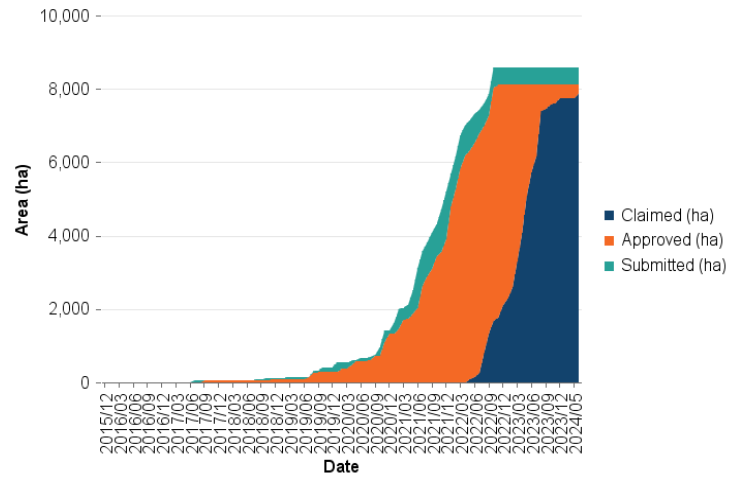


Woodland Creation - Submitted but not approved - 2021

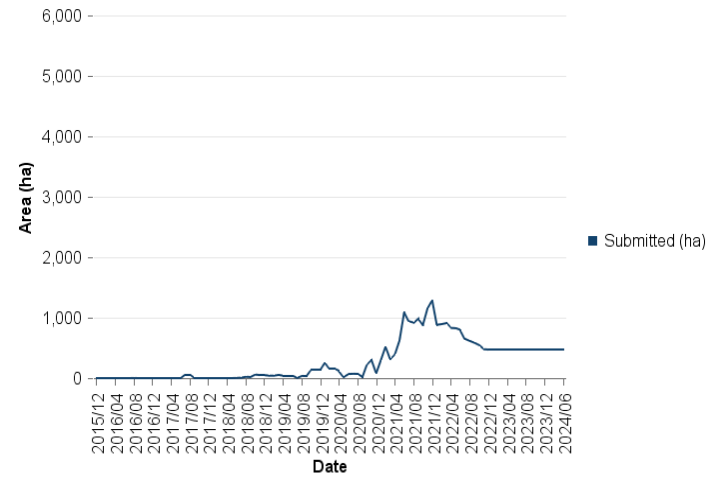




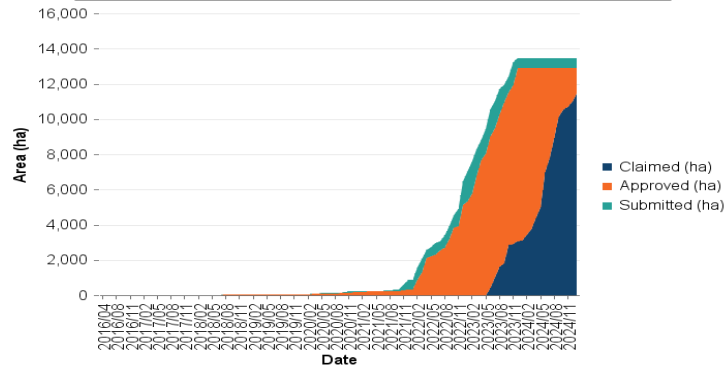
Woodland Creation - Submitted vs Approved vs Claimed - 2022



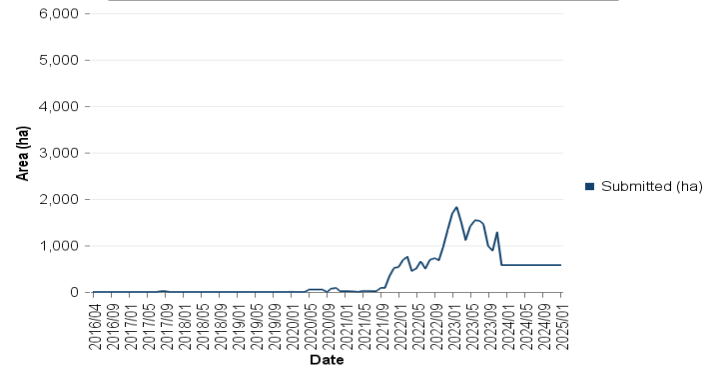
Woodland Creation - Submitted but not approved - 2022



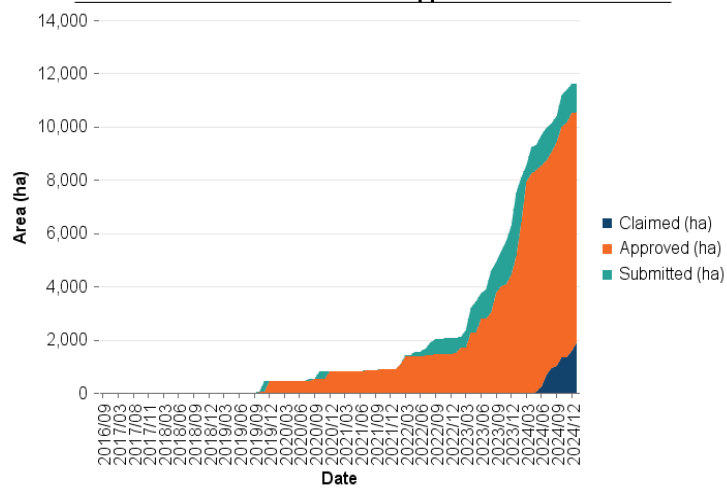
Woodland Creation - Submitted vs Approved vs Claimed - 2023



Woodland Creation - Submitted but not approved - 2023



Woodland Creation - Submitted vs Approved vs Claimed - 2024



Woodland Creation - Submitted but not approved - 2024

