

FGS Statistics Summary - Clearing Round 96 (27/10/2023) Scotland Totals

Table 1 - Submitted Options

FGS Option	Number Submitted	Total Value (£)	Area (ha)	Average (£/ha)
Woodland Creation	3,189	£364,008,067	90,441	£4,025
Agroforestry	7	£80,961	27	£3,007
WIG Planning	949	£3,611,485		
WIG RR	1,349	£16,428,736	38,737	£424
WIG Habitat and Species/LISS	151	£9,228,547		
WIG WIAT	66	£4,289,108		
SMF Native Woodlands/LISS	117	£5,026,112		
SMF Species Control	158	£4,347,423		
SMF Public Access/WIAT	49	£280,152		
SMF Rural Access	38	£670,921		
Harvesting & Processing	309	£6,939,117		
Forest Infrastructure	108	£2,472,714		
Tree Health	376	£2,943,018		
Forestry Cooperation	32	£277,835		
Total Submitted	6,898	£420,604,196	129,205	

Table 2 - Approved Options

FGS Option	Number Submitted	Total Value (£)	Area (ha)	Average (£/ha)
Woodland Creation	2,901	£326,478,237	80,307	£4,065
Agroforestry	4	£34,175	13	£2,562
WIG Planning	901	£3,460,817		
WIG RR	1,302	£15,863,284	37,425	£424
WIG Habitat and Species/LISS	137	£8,810,355		
WIG WIAT	65	£4,283,302		
SMF Native Woodlands/LISS	104	£4,635,513		
SMF Species Control	149	£4,184,423		
SMF Public Access/WIAT	48	£274,049		
SMF Rural Access	34	£584,898		
Harvesting & Processing	290	£6,711,455		
Forest Infrastructure	101	£2,340,406		
Tree Health	358	£2,749,029		
Forestry Cooperation	31	£267,835		
Total Approved	6,425	£380,677,778	117,745	

Table 3 - Approved Woodland Creation Options by Woodland Type

WC Woodland Type	Number Submitted	Total Value (£)	Area (ha)	Woodland Type % of total	Average (£/ha)
Broadleaves	234	£22,436,647	2,667	3 %	£8,413
Conifer	715	£147,805,833	36,173	45 %	£4,086
Diverse Conifer	283	£29,417,374	5,581	7 %	£5,271
Native Broadleaves	810	£57,239,184	11,535	14 %	£4,962
Native Broadleaves in Northern and Western Isles	66	£1,040,898	96	0 %	£10,847
Native Low Density	140	£1,957,652	1,143	1 %	£1,713
Native Scots Pine	147	£30,383,477	7,372	9 %	£4,121
Native Upland Birch	225	£28,717,059	8,492	11 %	£3,381
Nat Regen	77	£2,424,532	6,621	8 %	£366
Small or Farm Woodlands	204	£5,055,581	627	1 %	£8,063
Agroforestry	4	£34,175	13	0 %	£2,562
Total Approved	2,905	£326,512,412	80,321	100 %	
CSGN (subset of total)	722	£77,772,393	13,406		£5,802

Table 4 - Approved Woodland Creation Options by Conservancy (ha)

Woodland Type	Highland and Islands	Grampian	Perth and Argyll	Central Scotland	South Scotland	Grand Total
Broadleaves	287	220	1,047	639	475	2,667
Conifer	1,224	2,618	9,265	5,761	17,305	36,173
Diverse Conifer	967	1,510	1,235	568	1,301	5,581
Native Broadleaves	3,673	804	3,612	1,198	2,248	11,535
Native Broadleaves in Northern and Western Isles	89		7			96
Native Low Density	511	38	363	5	226	1,143
Native Scots Pine	4,894	1,001	1,476			7,372
Native Upland Birch	5,776	167	1,983	353	214	8,492
Nat Regen	4,353	2,133	135			6,621
Small or Farm Woodlands	28	105	133	137	225	627
Agroforestry		2	1	11		13
Total	21,802	8,598	19,254	8,672	21,994	80,321
<i>CSGN (Subset of total)</i>			2,371	8,586	2,449	13,406

Table 5a - Submitted, but not yet approved. Woodland Creation Options by Claim Year (ha)

Woodland Type	Area 2015 (ha)	Area 2016 (ha)	Area 2017 (ha)	Area 2018 (ha)	Area 2019 (ha)	Area 2020 (ha)	Area 2021 (ha)	Area 2022 (ha)	Area 2023 (ha)	Area 2024 (ha)	Area 2025 (ha)	Area 2026+ (ha)	Total Area (ha)
Broadleaves								7	117	130	17		270
Conifer							526	318	1,317	1,598	428		4,187
Diverse Conifer								71	250	468	26		816
Native Broadleaves							90	163	899	582	349		2,082
Native Broadleaves in Northern and Western Isles								4	2		1		7
Native Low Density							26	38	57	40	7		169
Native Scots Pine									135	323	46	16	520
Native Upland Birch							28		260	375	165	18	845
Nat Regen									49	29		1,117	1,195
Small or Farm Woodlands						2	1	11	27	3			43
Agroforestry							5		9				14
Sum:						2	676	612	3,122	3,548	1,039	1,150	10,148
<i>CSGN (Subset of total)</i>							113	105	411	490			1,120

Table 5b - Approved Woodland Creation Options by Claim Year (ha)

Woodland Type	Area 2015 (ha)	Area 2016 (ha)	Area 2017 (ha)	Area 2018 (ha)	Area 2019 (ha)	Area 2020 (ha)	Area 2021 (ha)	Area 2022 (ha)	Area 2023 (ha)	Area 2024 (ha)	Area 2025 (ha)	Area 2026+ (ha)	Total Area (ha)
Broadleaves		120	359	210	373	316	311	326	583	34	34		2,667
Conifer		2,103	3,301	5,182	5,040	6,353	4,937	4,090	4,378	750	38		36,173
Diverse Conifer		325	316	1,005	726	669	472	998	795	224	51		5,581
Native Broadleaves		397	560	1,560	1,310	1,532	1,668	1,300	1,993	733	483		11,535
Native Broadleaves in Northern and Western Isles		1	8	5	16	19	13	10	16	5	2		96
Native Low Density		10	42	199	101	103	97	185	277	89	40		1,143
Native Scots Pine		483	318	1,227	623	591	477	425	2,017	839	372		7,372
Native Upland Birch		201	390	824	826	1,144	1,164	574	1,689	1,412	268		8,492
Nat Regen			514		284	209	410	442	497	863	405	2,996	6,621
Small or Farm Woodlands	1	98	111	96	90	65	86	25	53	2	1		627
Agroforestry							2	11	1				13
Sum:	1	3,739	5,921	10,306	9,389	11,002	9,636	8,384	12,301	4,952	1,694	2,996	80,321
CSGN (Subset of total)		772	1,441	2,743	1,659	1,633	1,863	1,586	1,599	109			13,406

Table 6a - Pre-submitted Woodland Creation Options by Conservancy (ha) - 2023

	Highland and Islands	Grampian	Perth and Argyll	Central Scotland	South Scotland	Total
Conifer / Diverse Conifer	0	0	150	0	200	350
Native & Other	0	0	150	0	0	150
Total	0	0	300	0	200	500

Table 6b - Pre-submitted Woodland Creation Options by Conservancy (ha) - 2024

	Highland and Islands	Grampian	Perth and Argyll	Central Scotland	South Scotland	Total
Conifer / Diverse Conifer	0	1,453	1,190	1,212	2,293	6,148
Native & Other	1,100	835	2,000	778	470	5,183
Total	1,100	2,288	3,190	1,990	2,763	11,331

Table 6c - Pre-submitted Woodland Creation Options by Conservancy (ha) - 2025

	Highland and Islands	Grampian	Perth and Argyll	Central Scotland	South Scotland	Total
Conifer / Diverse Conifer			2,140	870		3,010
Native & Other	440		4,000	380		4,820
Total	440		6,140	1,250		7,830

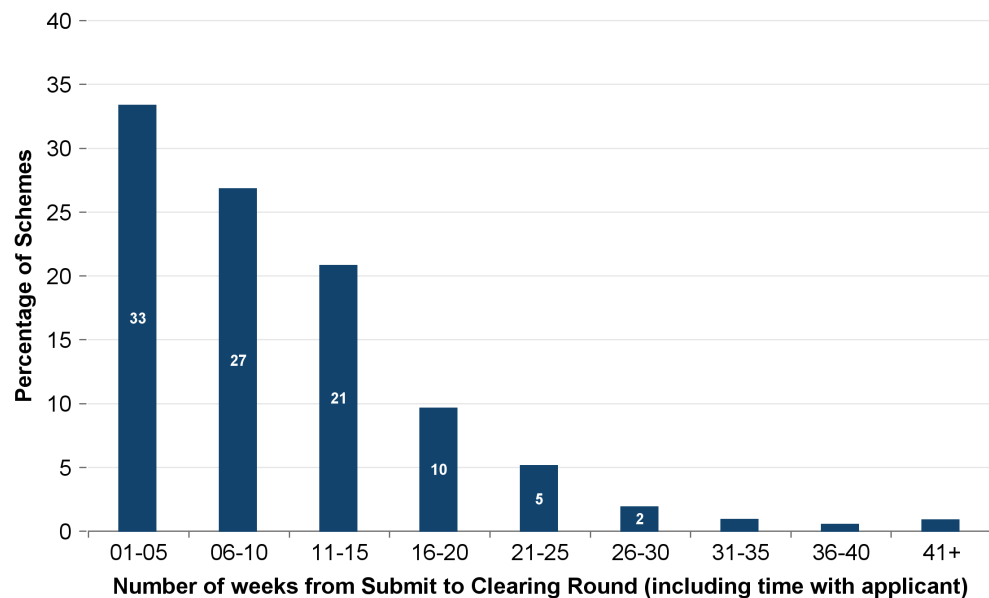
Table 7 - Claimed Options (authorised and paid or in process of payment)

FGS Option	Number Claimed	Value Claimed (£)	Area Claimed (ha)	Value Claimed 2015 (£)	Value Claimed 2016 (£)	Value Claimed 2017 (£)	Value Claimed 2018 (£)	Value Claimed 2019 (£)	Value Claimed 2020 (£)	Value Claimed 2021 (£)	Value Claimed 2022 (£)	Value Claimed 2023 (£)
Woodland Creation	2,469	£184,368,087	59,892	£29,940	£10,272,870	£20,626,590	£33,322,481	£28,960,765	£31,599,376	£27,693,577	£23,221,662	£8,640,826
Agroforestry	1	£3,367	2							£3,367	£0	£0
WIG Planning	564	£2,226,212		£5,708	£380,900	£562,665	£207,806	£310,221	£184,526	£236,008	£242,213	£96,166
WIG RR	1,108	£12,800,259	30,691	£41,654	£1,644,669	£1,751,420	£1,721,441	£1,955,045	£1,782,290	£1,766,974	£1,601,605	£535,161
WIG Habitat and Species/LISS	119	£7,451,336			£1,344,102	£2,368,902	£724,196	£660,779	£838,864	£803,262	£609,727	£101,505
WIG WIAT	57	£3,324,531			£155,890	£762,354	£666,750	£860,093	£356,201	£270,294	£239,901	£13,049
Harvesting & Processing	225	£4,948,661		£0	£52,133	£486,216	£320,765	£276,269	£1,982,641	£1,085,652	£538,558	£206,427
Forest Infrastructure	90	£1,978,494		£70,828	£122,268	£231,456	£351,246	£200,974	£470,265	£399,202	£121,701	£10,554
Tree Health	277	£2,116,369		£27,664	£79,860	£105,485	£305,198	£620,927	£453,525	£314,368	£198,244	£11,098
Forestry Cooperation	21	£159,210			£16,000	£37,875	£27,750	£26,000	£44,085	£0	£5,000	£2,500
Total	4,931	£219,376,527	90,585	£175,794	£14,068,691	£26,932,964	£37,647,633	£33,871,072	£37,711,773	£32,572,703	£26,778,610	£9,617,286

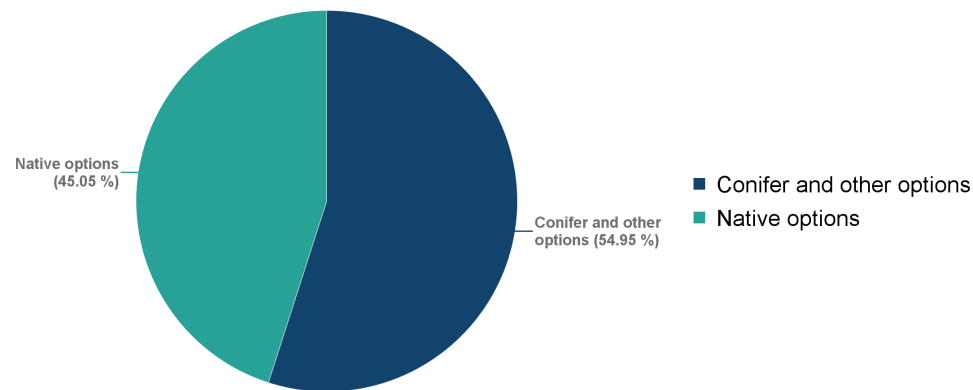
Table 8 - Claimed Woodland Creation Options by Claim Year

FGS Option	Number Claimed 2019	Area Claimed 2019 (ha)	Value Claimed 2019 (£)	Number Claimed 2020	Area Claimed 2020 (ha)	Value Claimed 2020 (£)	Number Claimed 2021	Area Claimed 2021 (ha)	Value Claimed 2021 (£)	Number Claimed 2022	Area Claimed 2022 (ha)	Value Claimed 2022 (£)	Number Claimed 2023	Area Claimed 2023 (ha)	Value Claimed 2023 (£)
Broadleaves	32	373	£2,022,197	36	316	£1,595,007	26	306	£1,567,860	25	297	£1,615,961	14	153	£811,480
Conifer	120	4,970	£15,084,587	110	6,340	£16,875,951	94	4,748	£14,003,769	63	3,903	£10,524,204	23	948	£2,693,359
Diverse Conifer	36	726	£2,434,908	41	669	£2,465,770	34	456	£1,512,623	37	985	£3,370,752	14	181	£780,849
Native Broadleaves	115	1,254	£4,940,756	120	1,400	£5,379,272	97	1,650	£5,265,649	101	1,289	£4,304,223	36	596	£2,190,441
Native Broadleaves in Northern and Western Isles	10	12	£127,742	11	19	£123,629	9	13	£94,424	6	7	£41,721	0	0	£0
Native Low Density	9	92	£81,138	19	103	£92,201	17	95	£143,240	21	184	£136,488	6	43	£49,428
Native Scots Pine	19	623	£1,705,058	17	546	£1,568,632	14	476	£1,293,613	13	425	£1,483,894	7	353	£927,676
Native Upland Birch	30	703	£1,858,124	37	1,048	£3,101,537	29	1,158	£3,157,515	23	568	£1,545,683	9	395	£964,185
Nat Regen	2	284	£222,891	3	58	£18,773	7	406	£123,913	7	255	£76,521	3	265	£79,383
Small or Farm Woodlands	28	89	£483,364	20	65	£378,604	28	85	£530,971	10	21	£122,214	6	19	£144,025
Agroforestry				0			1	2	£3,367			£0	0	0	£0
Total	401	9,126	£28,960,765	414	10,565	£31,599,376	356	9,394	£27,696,944	306	7,933	£23,221,662	118	2,954	£8,640,826

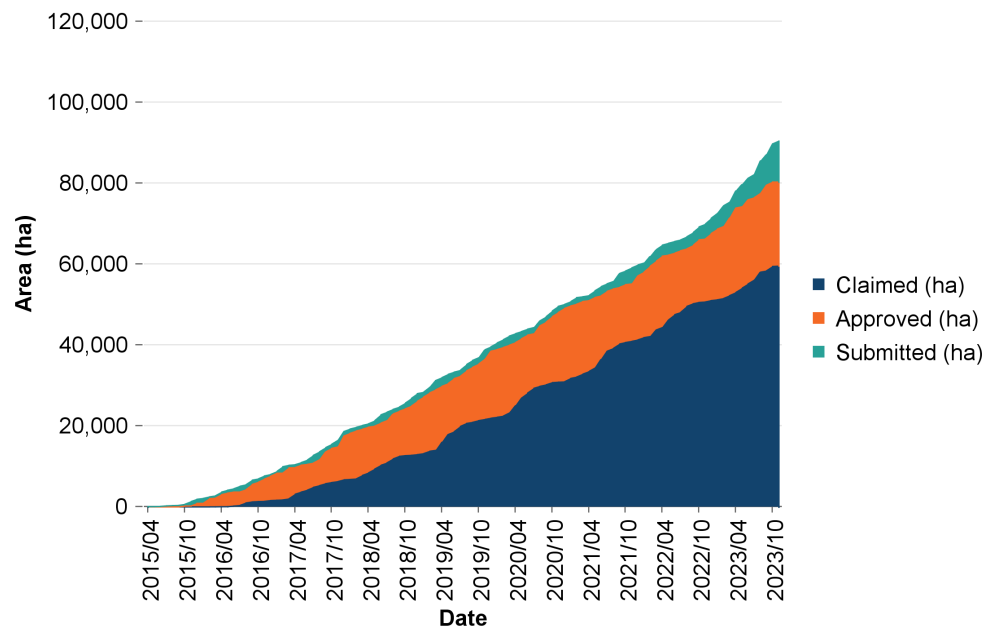
Woodland Creation - Processing Times vs % of Schemes - Since start of FGS



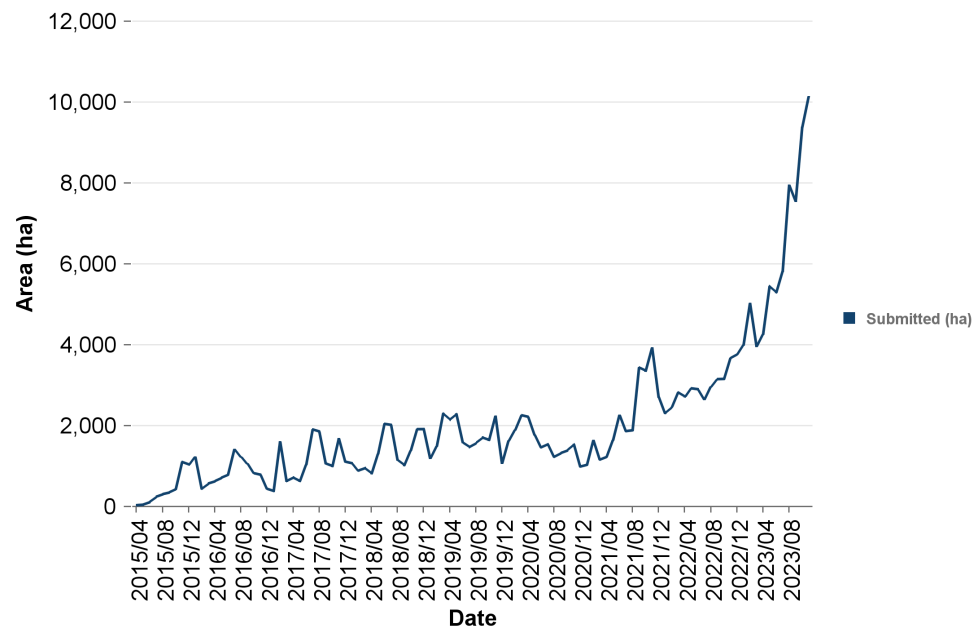
Woodland Creation - Conifer & other options vs Native



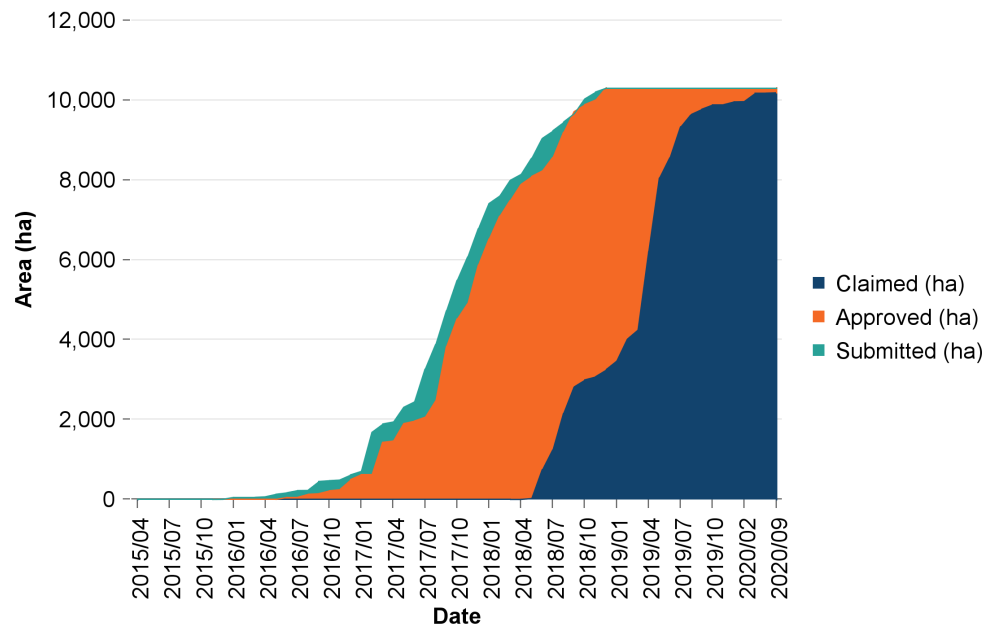
Woodland Creation - Submitted vs Approved vs Claimed - Total



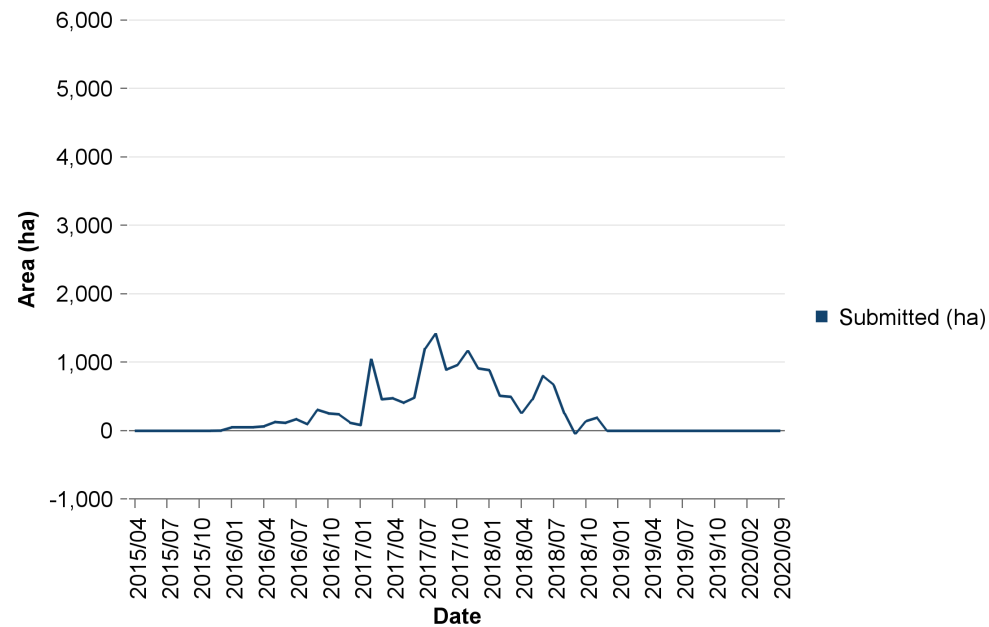
Woodland Creation - Submitted but not approved - Total



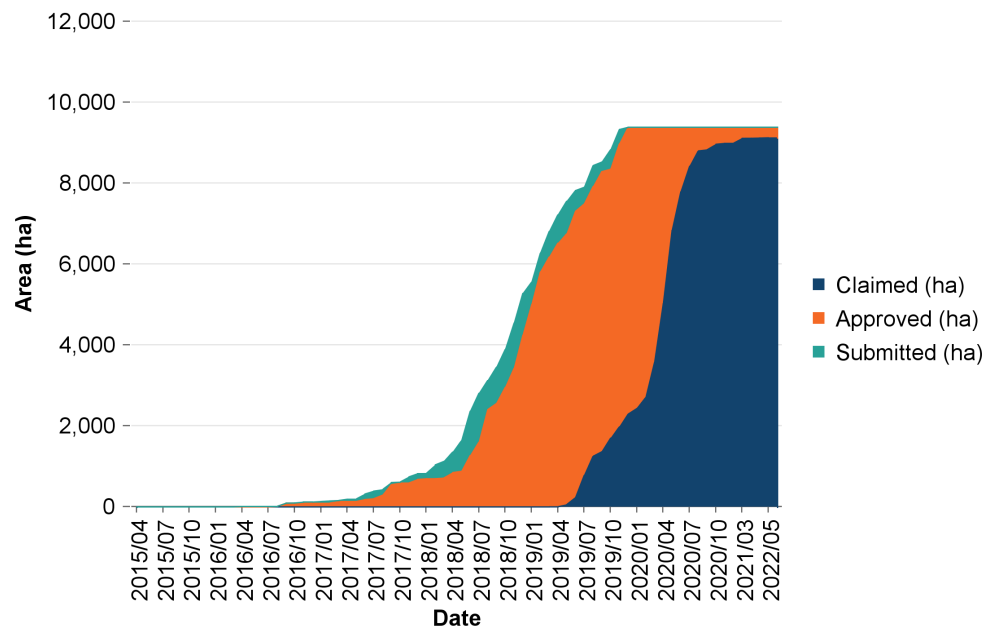
Woodland Creation - Submitted vs Approved vs Claimed - 2018



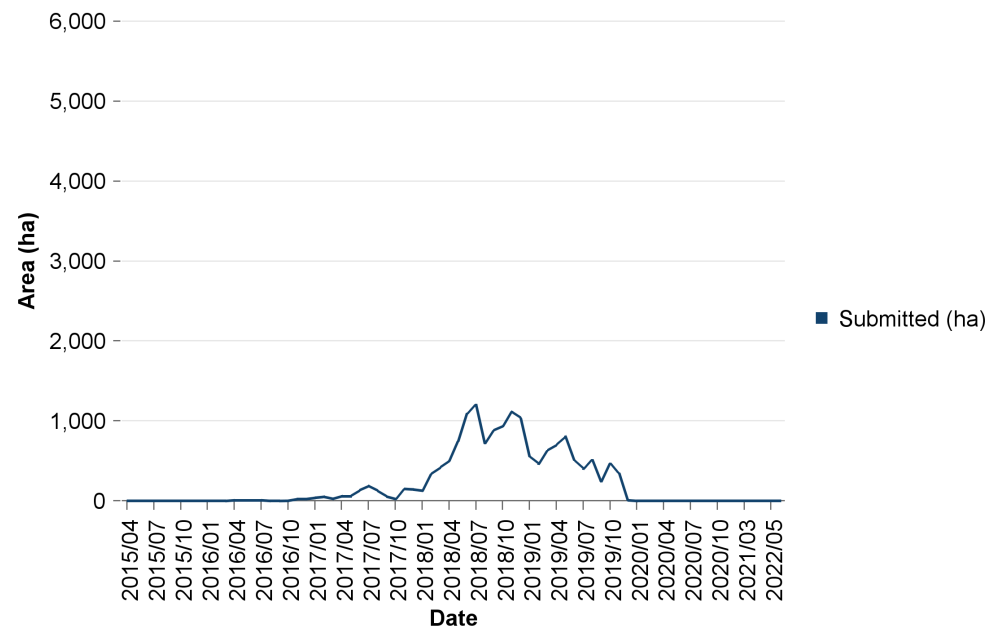
Woodland Creation - Submitted but not approved - 2018



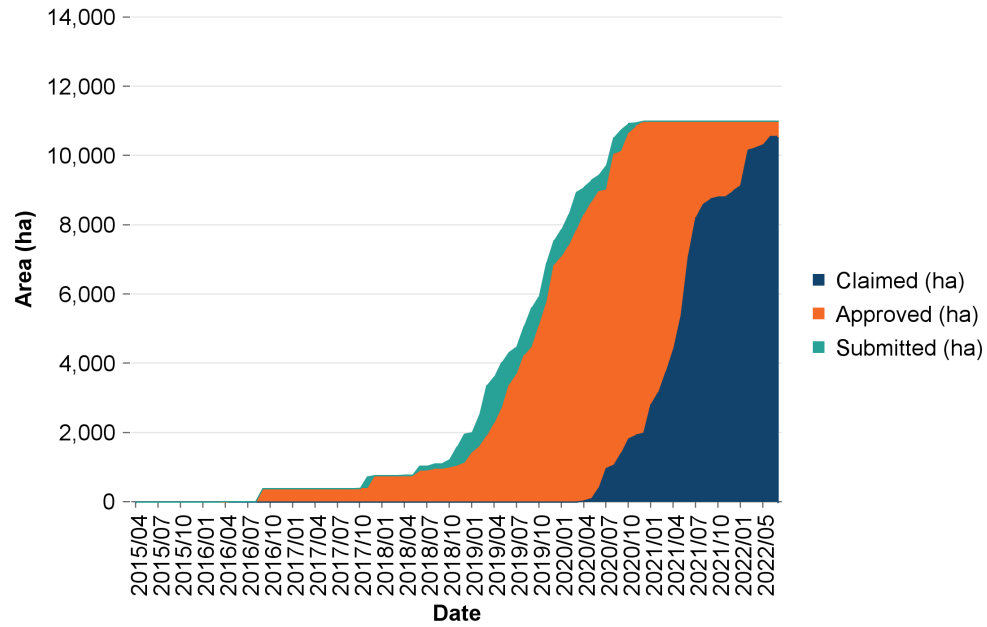
Woodland Creation - Submitted vs Approved vs Claimed - 2019



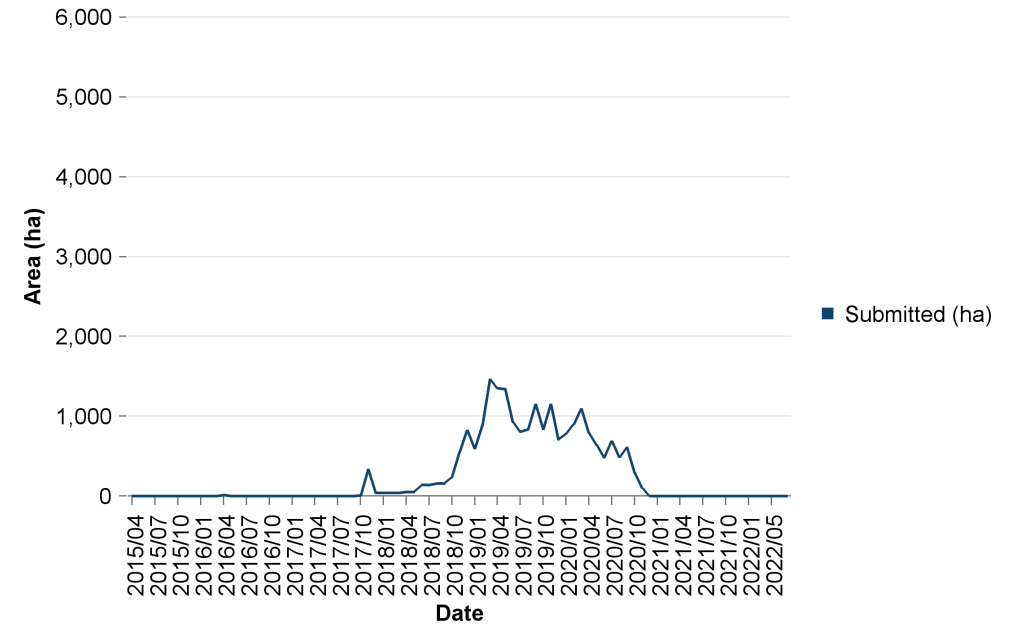
Woodland Creation - Submitted but not approved - 2019



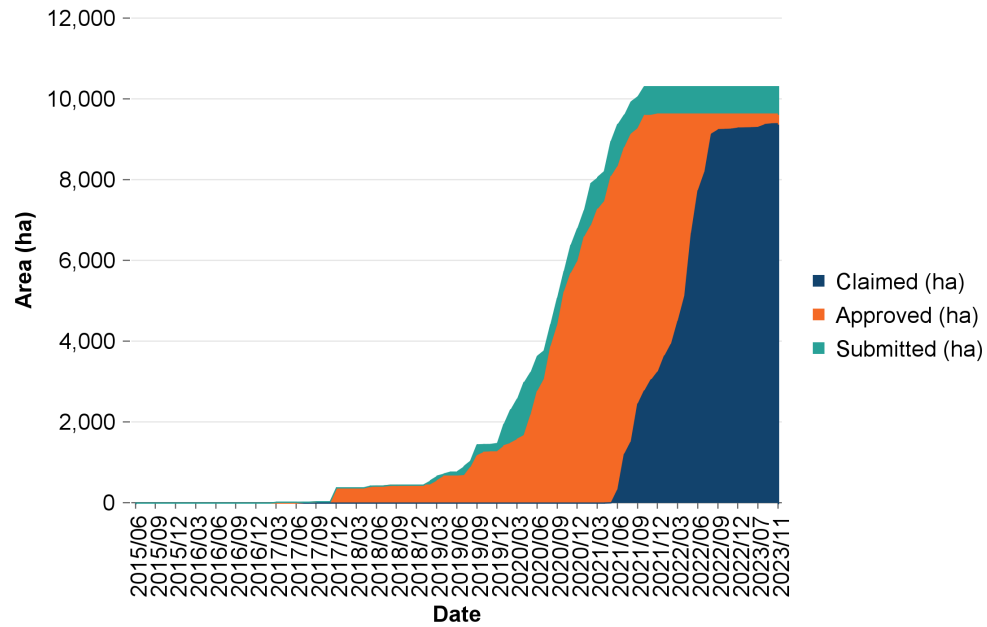
Woodland Creation - Submitted vs Approved vs Claimed - 2020



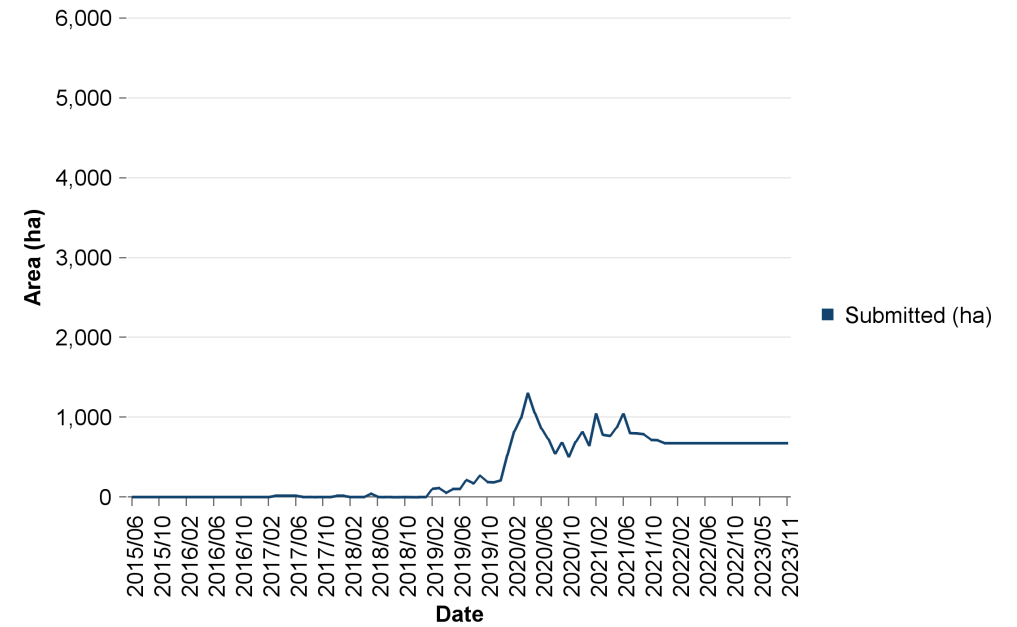
Woodland Creation - Submitted but not approved - 2020



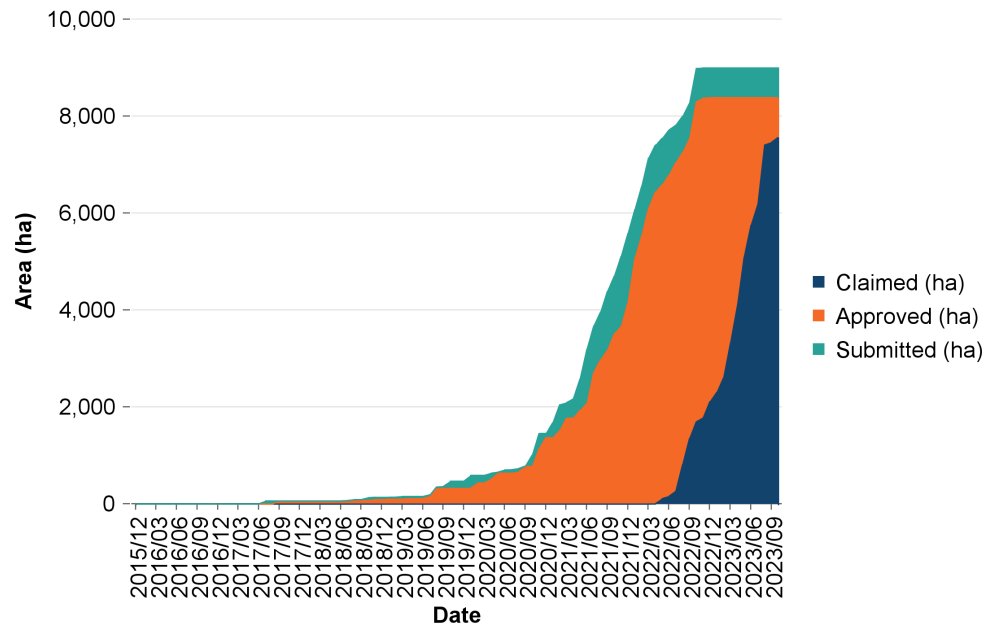
Woodland Creation - Submitted vs Approved vs Claimed - 2021



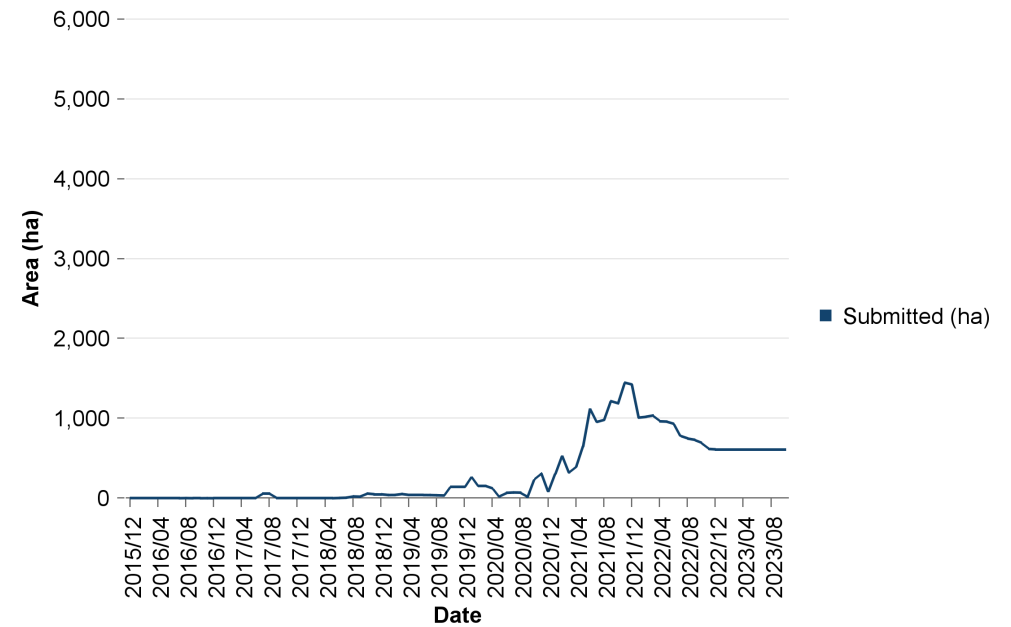
Woodland Creation - Submitted but not approved - 2021



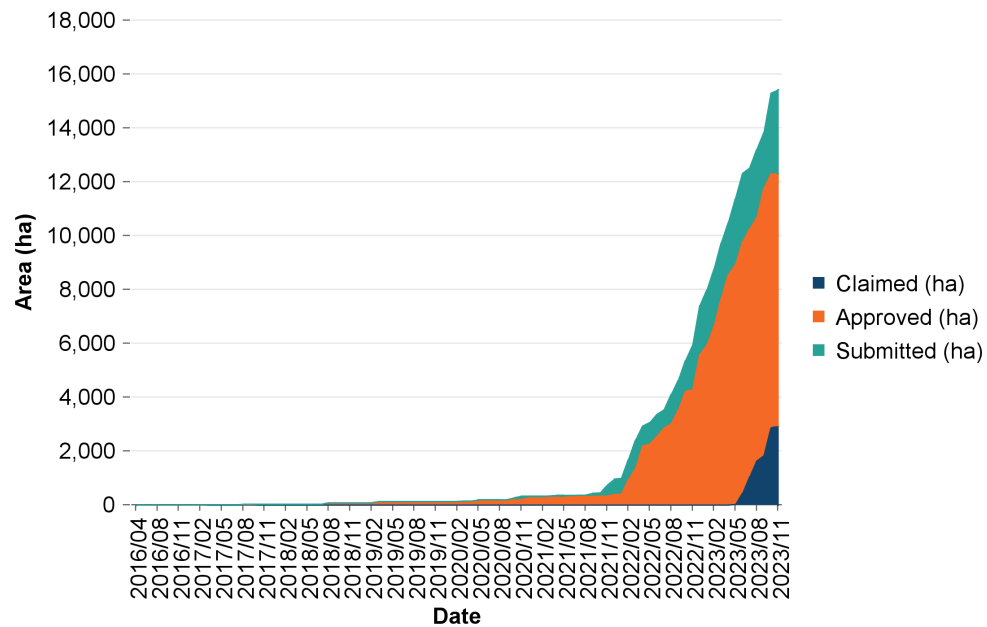
Woodland Creation - Submitted vs Approved vs Claimed - 2022



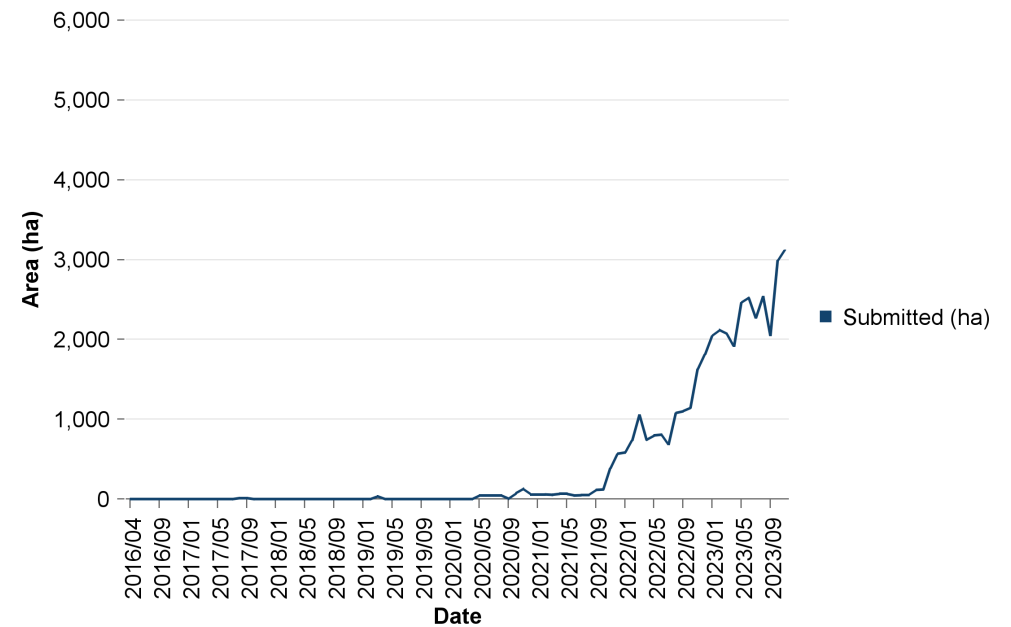
Woodland Creation - Submitted but not approved - 2022



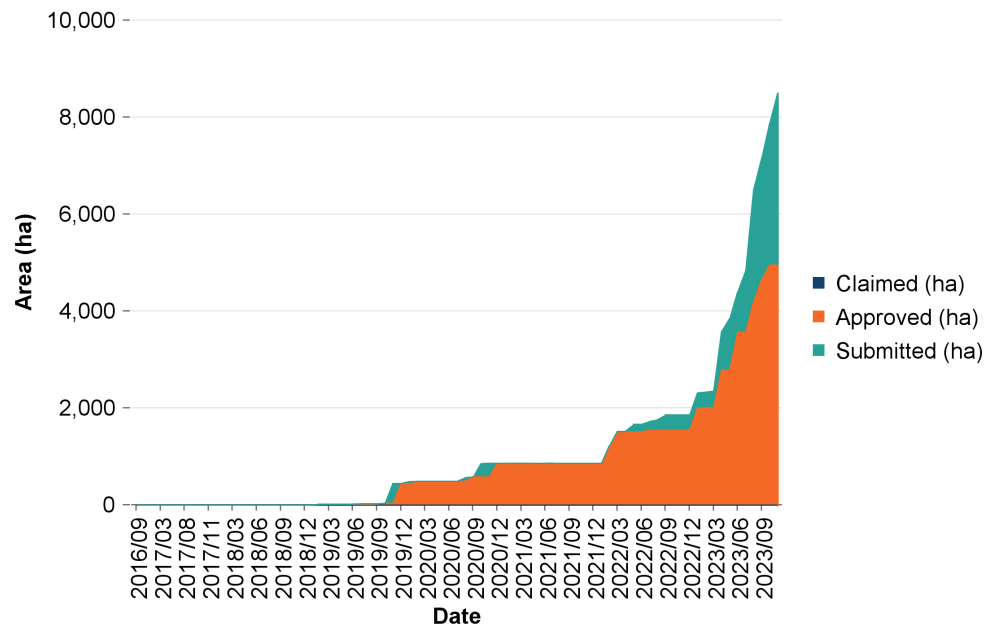
Woodland Creation - Submitted vs Approved vs Claimed - 2023



Woodland Creation - Submitted but not approved - 2023



Woodland Creation - Submitted vs Approved vs Claimed - 2024



Woodland Creation - Submitted but not approved - 2024

