

FGS Statistics Summary - Clearing Round 97 (24/11/2023) Scotland Totals

Table 1 - Submitted Options

FGS Option	Number Submitted	Total Value (£)	Area (ha)	Average (£/ha)
Woodland Creation	3173	£362,543,722	90,116	£4,023
Agroforestry	7	£78,578	27	£2,928
WIG Planning	955	£3,616,784		
WIG RR	1348	£16,434,980	38,697	£425
WIG Habitat and Species/LISS	151	£9,357,265		
WIG WIAT	67	£4,401,403		
SMF Native Woodlands/LISS	114	£4,921,398		
SMF Species Control	158	£4,331,595		
SMF Public Access/WIAT	50	£300,614		
SMF Rural Access	37	£624,473		
Harvesting & Processing	309	£6,940,747		
Forest Infrastructure	107	£2,458,627		
Tree Health	376	£2,946,717		
Forestry Cooperation	32	£277,835		
Total Submitted	6884	£419,234,737	128,841	

Table 2 - Approved Options

FGS Option	Number Submitted	Total Value (£)	Area (ha)	Average (£/ha)
Woodland Creation	2926	£327,479,348	80,576	£4,064
Agroforestry	4	£34,175	13	£2,562
WIG Planning	908	£3,474,167		
WIG RR	1311	£15,991,054	37,703	£424
WIG Habitat and Species/L	139	£8,855,228		
WIG WIAT	65	£4,269,907		
SMF Native Woodlands/LIS	105	£4,685,393		
SMF Species Control	149	£4,184,423		
SMF Public Access/WIAT	49	£294,511		
SMF Rural Access	34	£584,898		
Harvesting & Processing	290	£6,711,455		
Forest Infrastructure	101	£2,340,406		
Tree Health	361	£2,797,317		
Forestry Cooperation	31	£267,835		
Total Approved	6473	£381,970,118	118,292	

Table 3 - Approved Woodland Creation Options by Woodland Type

WC Woodland Type	Number Submitted	Total Value (£)	Area (ha)	Woodland Type % of total	Average (£/ha)
Broadleaves	234	£22,314,461	2,638	3 %	£8,458
Conifer	723	£149,040,133	36,451	45 %	£4,089
Diverse Conifer	284	£29,087,351	5,506	7 %	£5,283
Native Broadleaves	818	£57,127,906	11,445	14 %	£4,992
Native Broadleaves in Northern and Western Isles	66	£1,032,692	95	0 %	£10,865
Native Low Density	140	£1,957,652	1,143	1 %	£1,713
Native Scots Pine	148	£30,563,065	7,410	9 %	£4,125
Native Upland Birch	228	£28,819,160	8,516	11 %	£3,384
Nat Regen	81	£2,462,768	6,744	8 %	£365
Small or Farm Woodlands	204	£5,074,161	629	1 %	£8,069
Agroforestry	4	£34,175	13	0 %	£2,562
Total Approved	2930	£327,513,523	80,590	100 %	
<i>CSGN (subset of total)</i>	<i>743</i>	<i>£80,051,076</i>	<i>13,806</i>		<i>£5,798</i>

Table 4 - Approved Woodland Creation Options by Conservancy (ha)

Woodland Type	Highland and Islands	Grampian	Perth and Argyll	Central Scotland	South Scotland	Grand Total
Broadleaves	287	216	1,046	669	421	2,638
Conifer	1,224	2,690	9,313	5,863	17,361	36,451
Diverse Conifer	967	1,492	1,247	578	1,221	5,506
Native Broadleaves	3,685	805	3,612	1,230	2,112	11,445
Native Broadleaves in Northern and Western Isles	89		7			95
Native Low Density	511	38	363	5	226	1,143
Native Scots Pine	4,932	1,001	1,476			7,410
Native Upland Birch	5,797	167	1,983	355	214	8,516
Nat Regen	4,477	2,133	135			6,744
Small or Farm Woodlands	28	105	136	137	223	629
Agroforestry		2	1	11		13
Total	21,997	8,649	19,318	8,848	21,778	80,590
<i>CSGN (Subset of total)</i>	<i>2</i>	<i>19</i>	<i>2,422</i>	<i>8,762</i>	<i>2,601</i>	<i>13,806</i>

Table 5a - Submitted, but not yet approved, Woodland Creation Options by Claim Year (ha)

Woodland Type	Area 2015 (ha)	Area 2016 (ha)	Area 2017 (ha)	Area 2018 (ha)	Area 2019 (ha)	Area 2020 (ha)	Area 2021 (ha)	Area 2022 (ha)	Area 2023 (ha)	Area 2024 (ha)	Area 2025 (ha)	Area 2026+ (ha)	Total Area (ha)
Broadleaves								7	45	116			169
Conifer							526	318	1,156	1,672	498		4,170
Diverse Conifer								71	146	452	16		685
Native Broadleaves							90	163	655	572	348		1,827
Native Broadleaves in Northern and Western Isles								4	1		1		6
Native Low Density							26	38	49	33	7		153
Native Scots Pine									135	353	91		579
Native Upland Birch							28		259	363	188		837
Nat Regen										29		1,049	1,078
Small or Farm Woodlands						2	1	11	19	3			35
Agroforestry							5		9				14
Sum:						2	676	612	2,475	3,593	1,148	1,049	9,554
<i>CSGN (Subset of total)</i>							<i>113</i>	<i>105</i>	<i>312</i>	<i>971</i>	<i>137</i>		<i>1,639</i>

Table 5b - Approved Woodland Creation Options by Claim Year (ha)

Woodland Type	Area 2015 (ha)	Area 2016 (ha)	Area 2017 (ha)	Area 2018 (ha)	Area 2019 (ha)	Area 2020 (ha)	Area 2021 (ha)	Area 2022 (ha)	Area 2023 (ha)	Area 2024 (ha)	Area 2025 (ha)	Area 2026+ (ha)	Total Area (ha)
Broadleaves		120	359	210	373	316	311	305	619	25			2,638
Conifer		2,103	3,301	5,182	5,040	6,353	4,937	4,090	4,189	1,217	38		36,451
Diverse Conifer		325	316	1,005	726	669	472	992	781	220			5,506
Native Broadleaves		397	560	1,560	1,310	1,532	1,668	1,295	2,094	675	354		11,445
Native Broadleaves in Northern and Western Isles		1	8	5	16	19	13	10	15	5	2		95
Native Low Density		10	42	199	101	103	97	185	277	89	40		1,143
Native Scots Pine		483	318	1,227	623	591	477	425	2,017	877	372		7,410
Native Upland Birch		201	390	824	826	1,144	1,164	571	1,695	1,433	268		8,516
Nat Regen			514		284	209	410	442	497	863	405	3,120	6,744
Small or Farm Woodlands	1	98	111	96	90	65	86	25	56	2			629
Agroforestry							2	11	1				13
Sum:	1	3,739	5,921	10,306	9,389	11,002	9,636	8,349	12,241	5,406	1,479	3,120	80,590
CSGN (Subset of total)		772	1,441	2,743	1,659	1,633	1,863	1,573	1,847	275			13,806

Table 6a - Pre-submitted Woodland Creation Options by Conservancy (ha) - 2023

	Highland and Islands	Grampian	Perth and Argyll	Central Scotland	South Scotland	Total
Conifer / Diverse Conifer	0	0	150	0	200	350
Native & Other	0	0	150	0	0	150
Total	0	0	300	0	200	500

Table 6b - Pre-submitted Woodland Creation Options by Conservancy (ha) - 2024

	Highland and Islands	Grampian	Perth and Argyll	Central Scotland	South Scotland	Total
Conifer / Diverse Conifer	0	1453	1190	1212	2293	6148
Native & Other	1100	835	2000	778	470	5183
Total	1100	2288	3190	1990	2763	11331

Table 6c - Pre-submitted Woodland Creation Options by Conservancy (ha) - 2025

	Highland and Islands	Grampian	Perth and Argyll	Central Scotland	South Scotland	Total
Conifer / Diverse Conifer			2,140	870		3010
Native & Other	440		4,000	380		4820
Total	440		6,140	1,250		7830

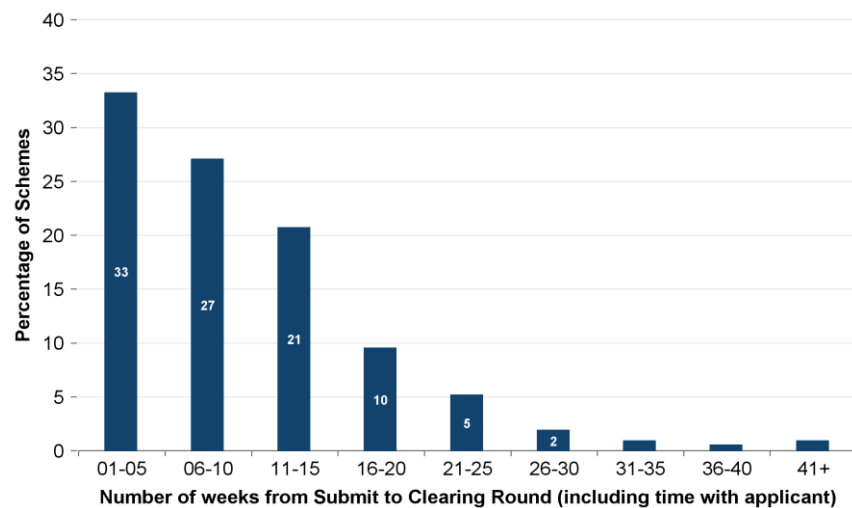
Table 7 - Claimed Options (authorised and paid or in process of payment)

FGS Option	Number Claimed	Value Claimed (£)	Area Claimed (ha)	Value Claimed 2015 (£)	Value Claimed 2016 (£)	Value Claimed 2017 (£)	Value Claimed 2018 (£)	Value Claimed 2019 (£)	Value Claimed 2020 (£)	Value Claimed 2021 (£)	Value Claimed 2022 (£)	Value Claimed 2023 (£)
Woodland Creation	2,482	£184,939,880	60,037	£29,940	£10,272,870	£20,626,590	£33,322,481	£28,960,765	£31,599,376	£27,693,577	£23,221,662	£9,212,618
Agroforestry	1	£3,367	2							£3,367	£0	£0
WIG Planning	573	£2,255,822		£5,708	£380,900	£562,665	£207,806	£310,221	£184,526	£236,008	£242,213	£125,776
WIG RR	1,115	£12,900,232	30,985	£41,654	£1,644,669	£1,751,420	£1,721,441	£1,955,045	£1,782,290	£1,766,974	£1,601,605	£635,135
WIG Habitat and Species/LISS	122	£7,557,534			£1,344,102	£2,368,902	£724,196	£660,779	£838,864	£803,262	£609,727	£207,703
WIG WIAT	57	£3,325,551			£155,890	£762,354	£666,750	£860,093	£356,201	£270,294	£239,901	£14,069
Harvesting & Processing	226	£4,994,511		£0	£52,133	£486,216	£320,765	£276,269	£1,982,641	£1,085,652	£538,558	£252,277
Forest Infrastructure	90	£1,978,494		£70,828	£122,268	£231,456	£351,246	£200,974	£470,265	£399,202	£121,701	£10,554
Tree Health	281	£2,130,883		£27,664	£79,860	£105,485	£305,198	£620,927	£453,525	£314,368	£198,244	£25,612
Forestry Cooperation	22	£169,210			£16,000	£37,875	£27,750	£26,000	£44,085	£0	£5,000	£12,500
Total	4,969	£220,255,484	91,024	£175,794	£14,068,691	£26,932,964	£37,647,633	£33,871,072	£37,711,773	£32,572,703	£26,778,610	£10,496,243

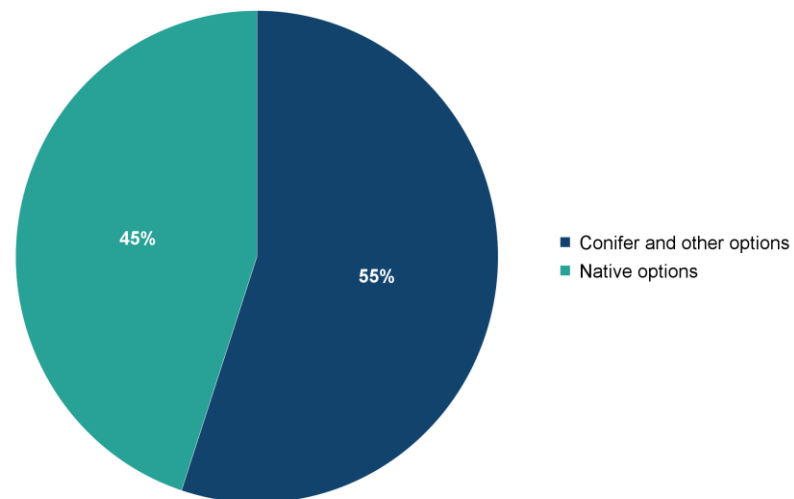
Table 8 - Claimed Woodland Creation Options by Claim Year

FGS Option	Number Claimed 2019	Area Claimed 2019 (ha)	Value Claimed 2019 (£)	Number Claimed 2020	Area Claimed 2020 (ha)	Value Claimed 2020 (£)	Number Claimed 2021	Area Claimed 2021 (ha)	Value Claimed 2021 (£)	Number Claimed 2022	Area Claimed 2022 (ha)	Value Claimed 2022 (£)	Number Claimed 2023	Area Claimed 2023 (ha)	Value Claimed 2023 (£)
Broadleaves	32	373	£2,022,197	36	316	£1,595,007	26	306	£1,567,860	25	297	£1,615,961	14	154	£845,978
Conifer	120	4,970	£15,084,587	110	6,340	£16,875,951	94	4,748	£14,003,769	63	3,903	£10,524,204	24	960	£2,750,785
Diverse Conifer	36	726	£2,434,908	41	669	£2,465,770	34	456	£1,512,623	37	985	£3,370,752	15	191	£810,638
Native Broadleaves	115	1,254	£4,940,756	120	1,400	£5,379,272	97	1,650	£5,265,649	101	1,289	£4,304,223	39	620	£2,317,216
Native Broadleaves in Northern and Western Isles	10	12	£127,742	11	19	£123,629	9	13	£94,424	6	7	£41,721	0	0	£0
Native Low Density	9	92	£81,138	19	103	£92,201	17	95	£143,240	21	184	£136,488	6	43	£49,428
Native Scots Pine	19	623	£1,705,058	17	546	£1,568,632	14	476	£1,293,613	13	425	£1,483,894	7	353	£1,100,817
Native Upland Birch	30	703	£1,858,124	37	1,048	£3,101,537	29	1,158	£3,157,515	23	568	£1,545,683	10	424	£1,093,322
Nat Regen	2	284	£222,891	3	58	£18,773	7	406	£123,913	7	255	£76,521	4	335	£100,407
Small or Farm Woodlands	28	89	£483,364	20	65	£378,604	28	85	£530,971	10	21	£122,214	6	19	£144,025
Agroforestry				0			1	2	£3,367			£0	0	0	£0
Total	401	9,126	£28,960,765	414	10,565	£31,599,376	356	9,394	£27,696,944	306	7,933	£23,221,662	125	3,099	£9,212,618

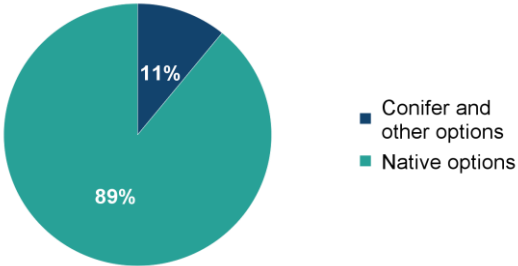
Woodland Creation - Processing Times vs % of Schemes - Since start of FGS



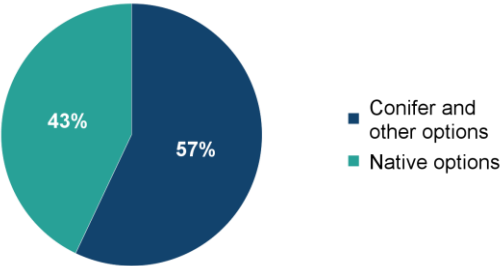
Woodland Creation - Conifer & other options vs Native



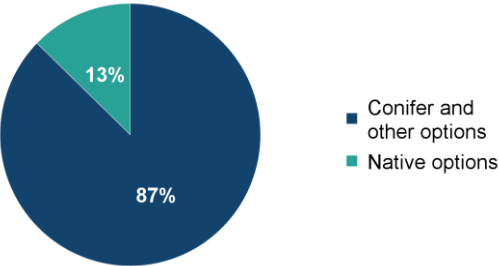
Highland & Islands



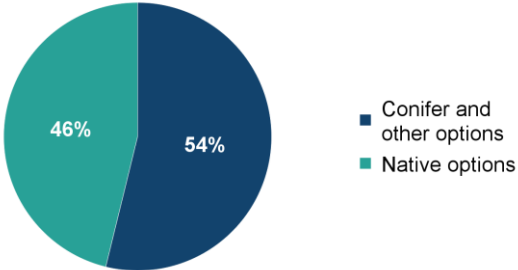
Perth & Argyll



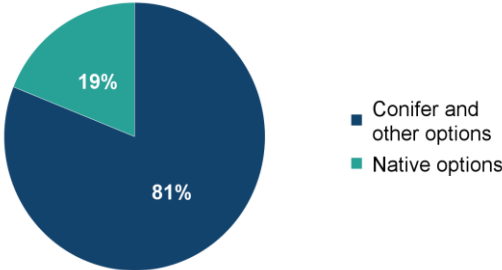
South Scotland



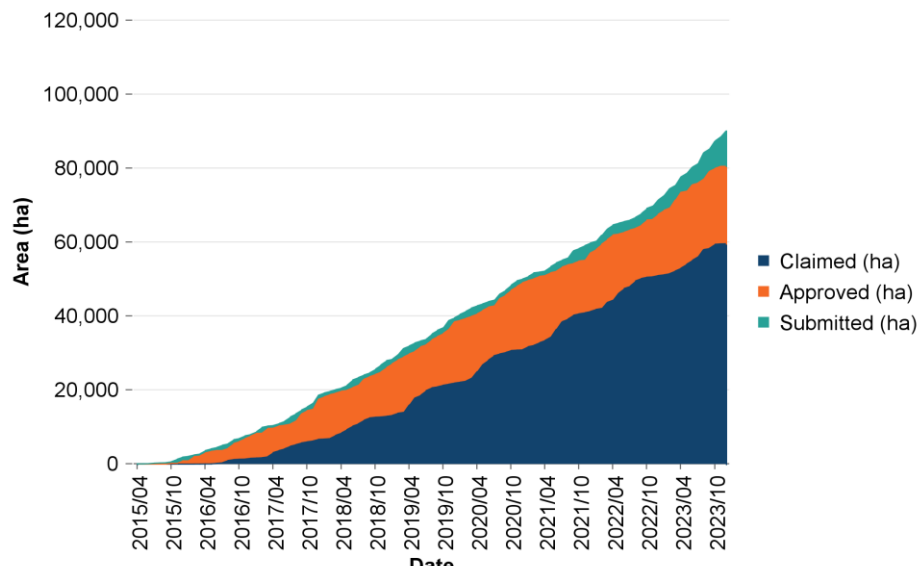
Grampian



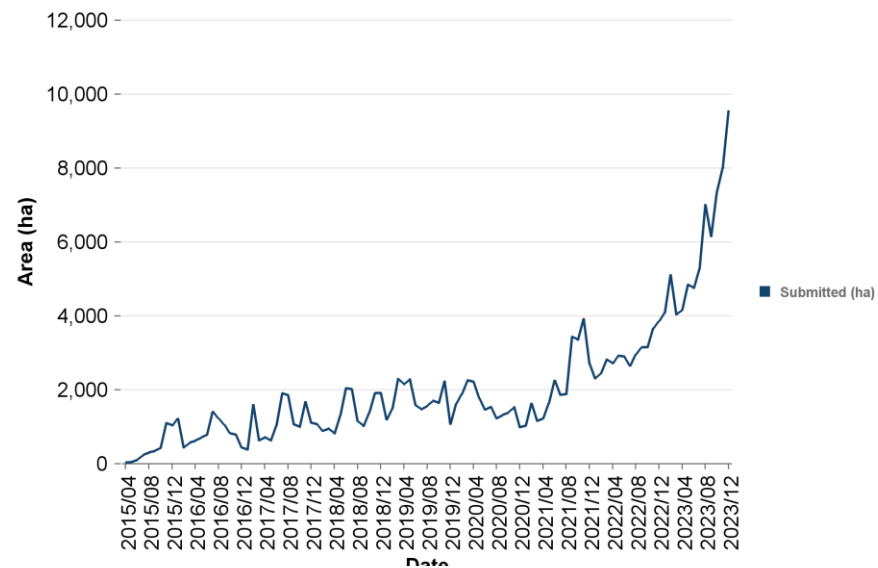
Central Scotland

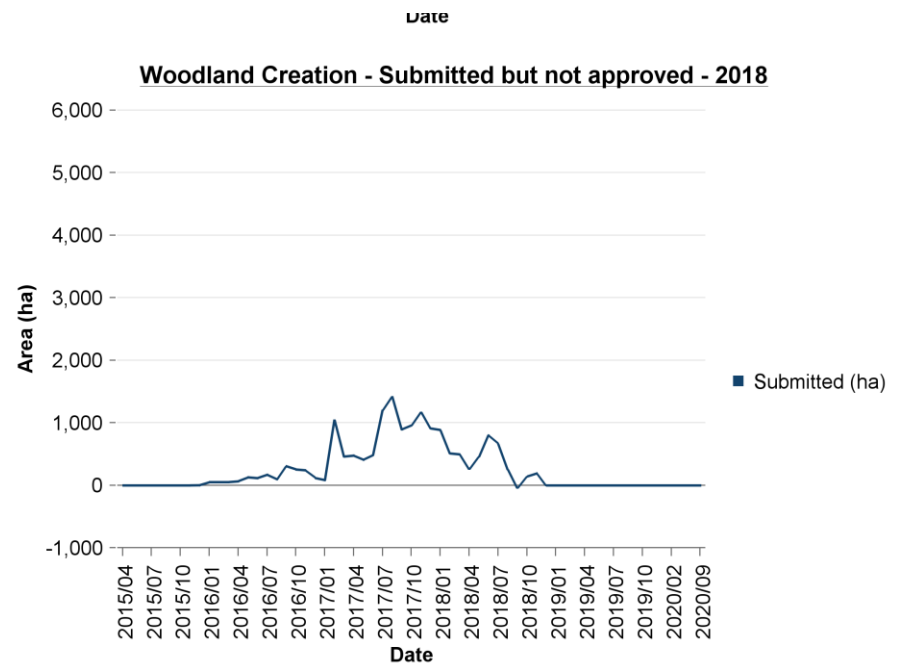
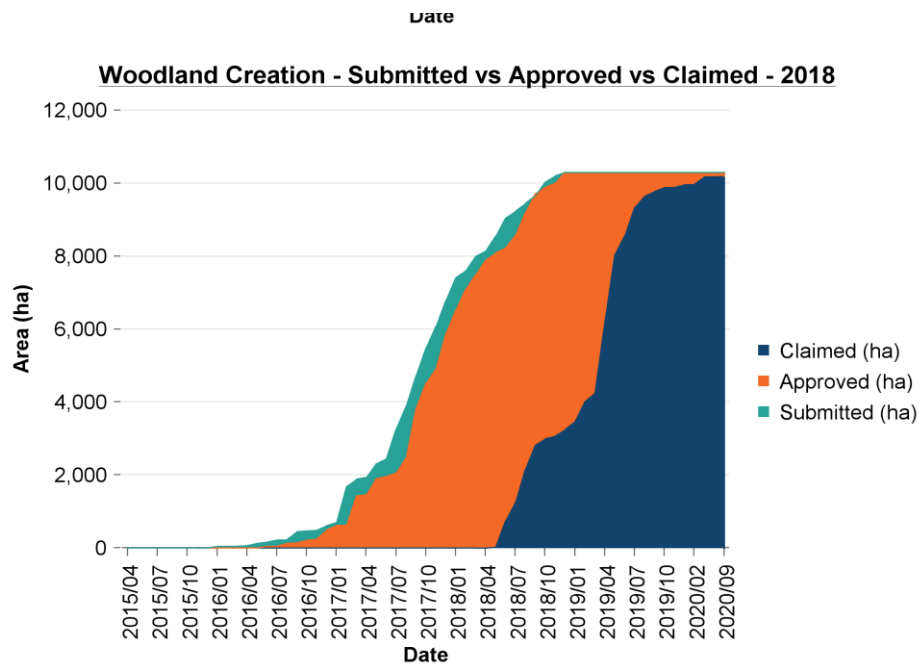


Woodland Creation - Submitted vs Approved vs Claimed - Total

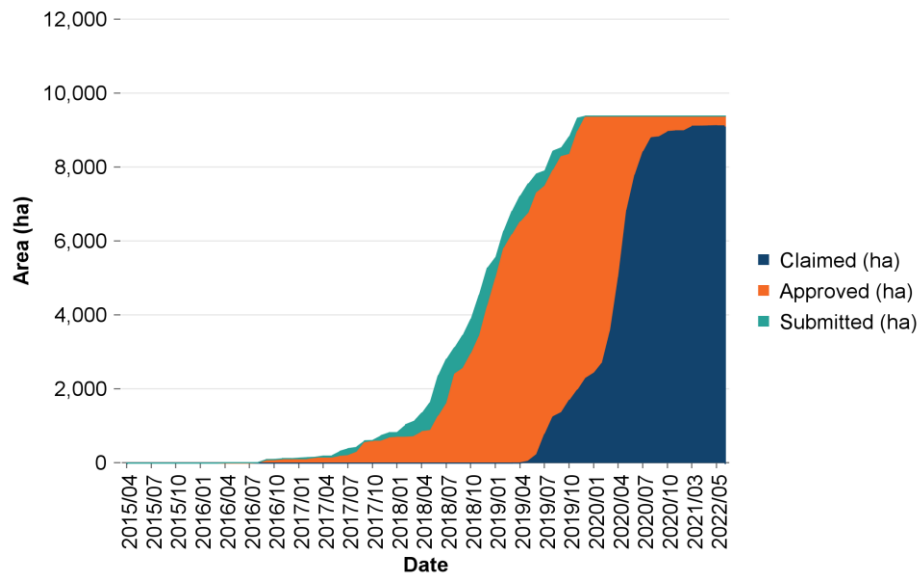


Woodland Creation - Submitted but not approved - Total

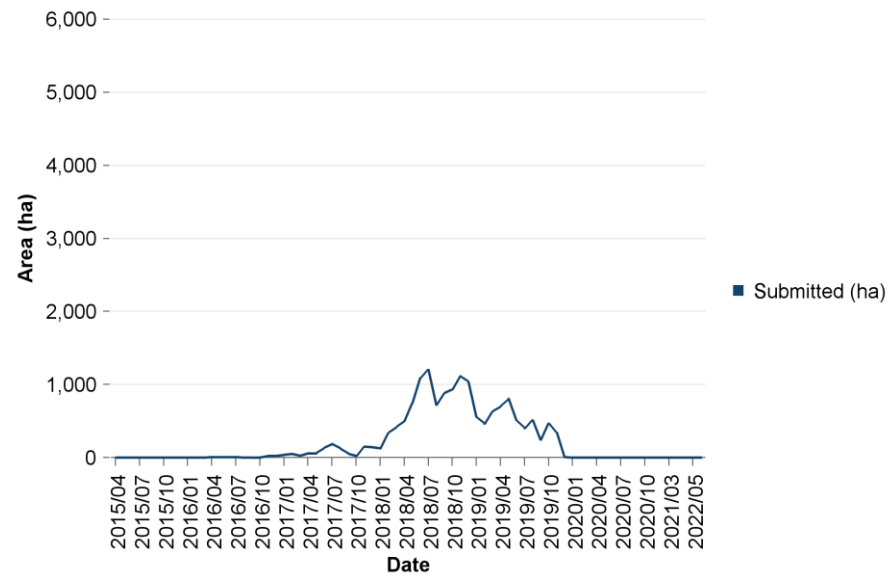




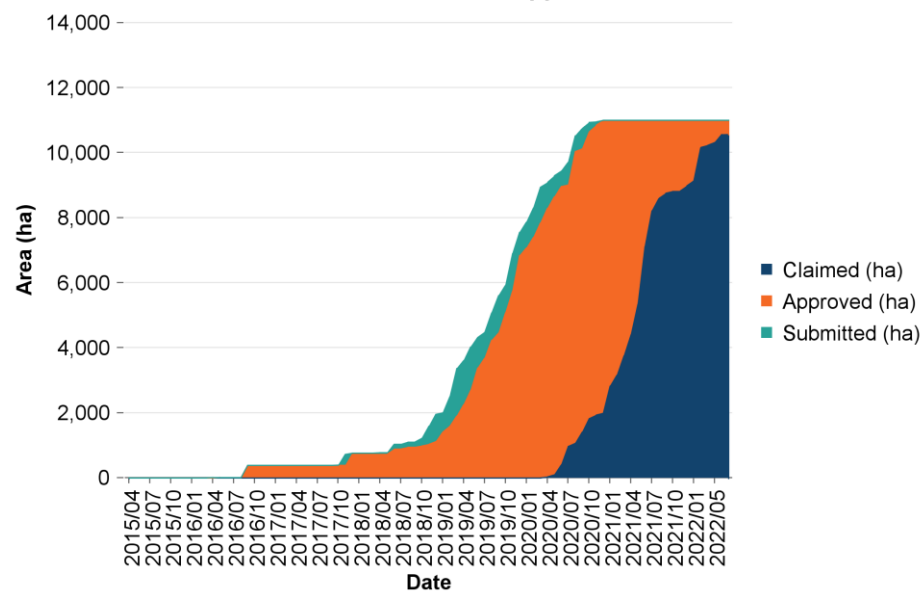
Woodland Creation - Submitted vs Approved vs Claimed - 2019



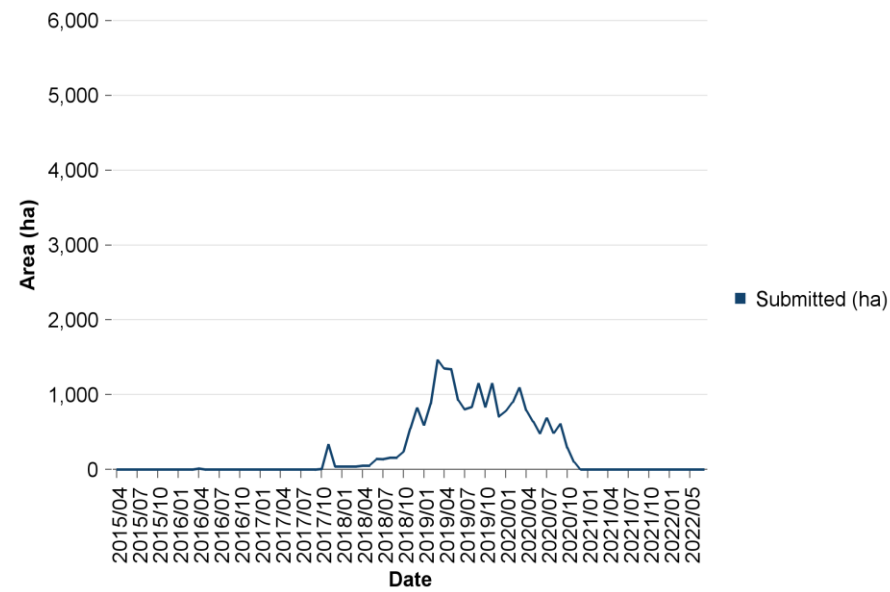
Woodland Creation - Submitted but not approved - 2019



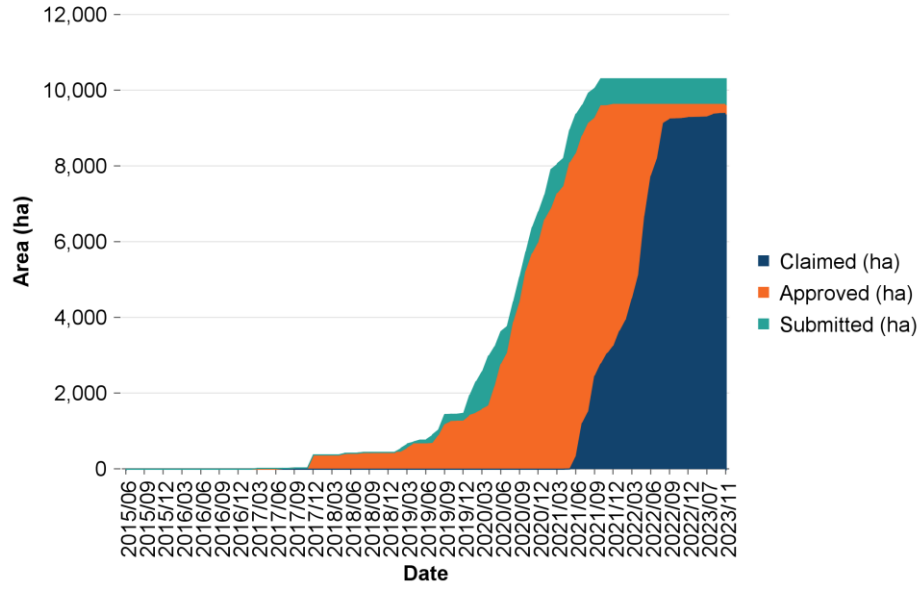
Woodland Creation - Submitted vs Approved vs Claimed - 2020



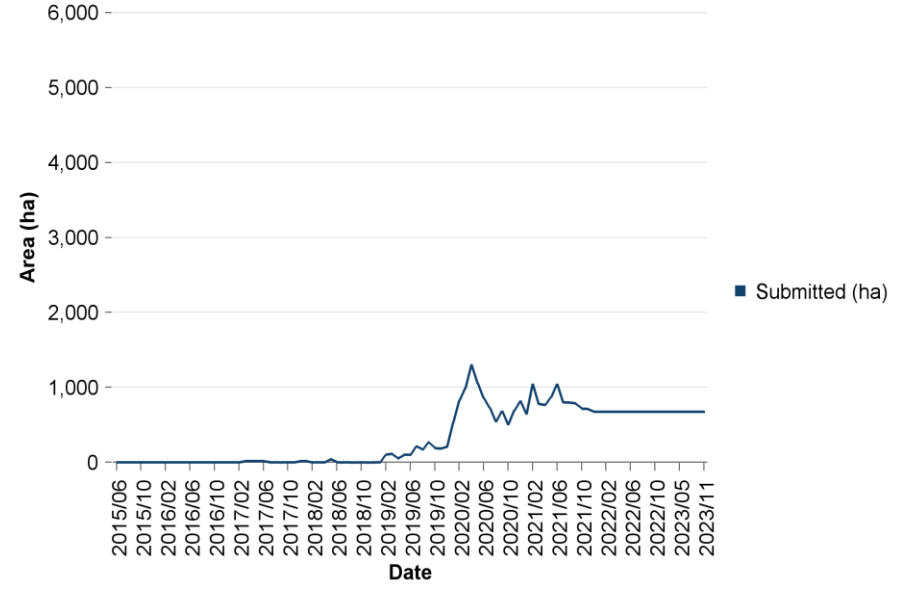
Woodland Creation - Submitted but not approved - 2020



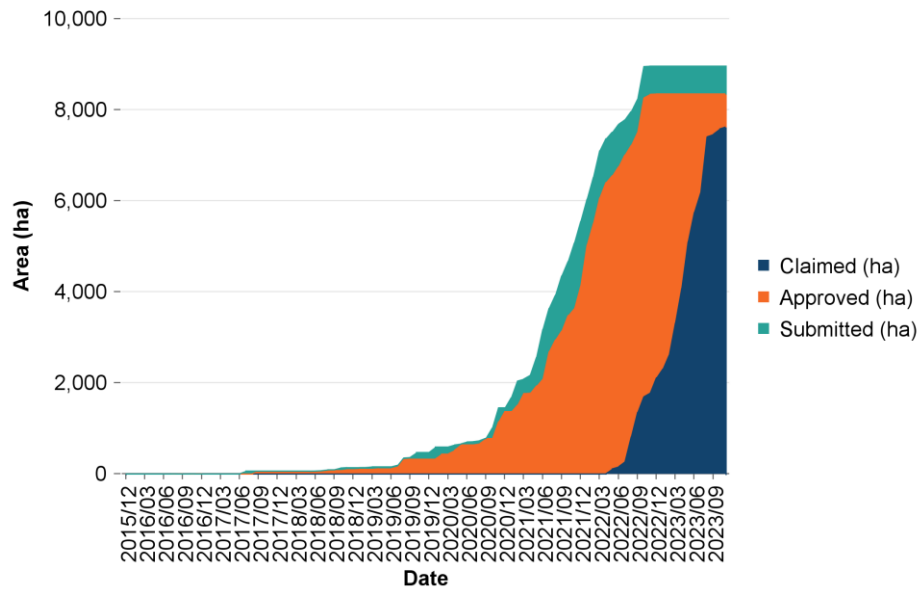
Woodland Creation - Submitted vs Approved vs Claimed - 2021



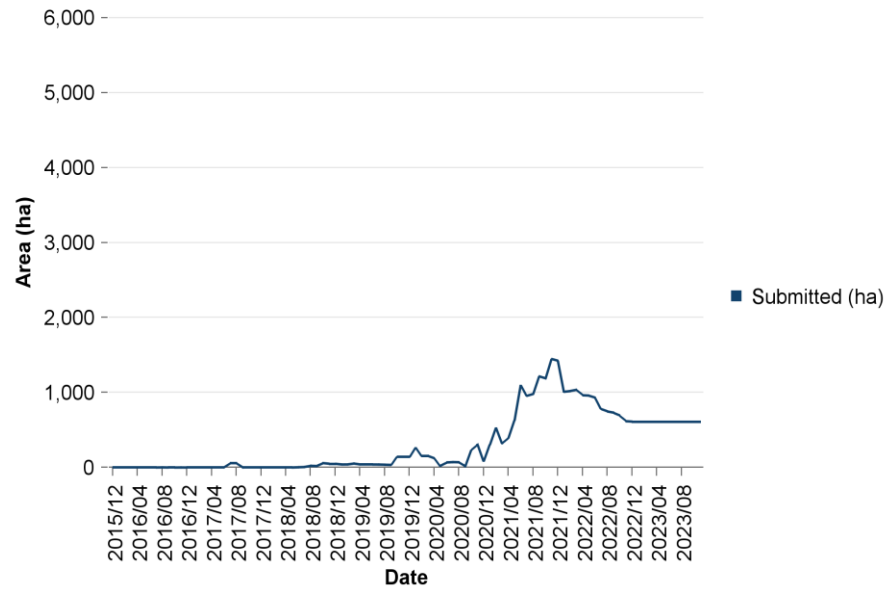
Woodland Creation - Submitted but not approved - 2021



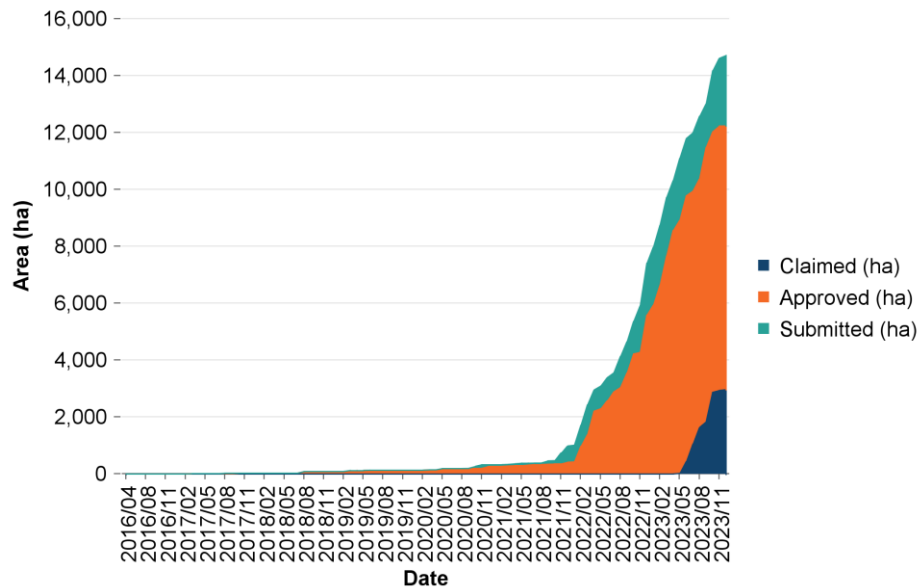
Woodland Creation - Submitted vs Approved vs Claimed - 2022



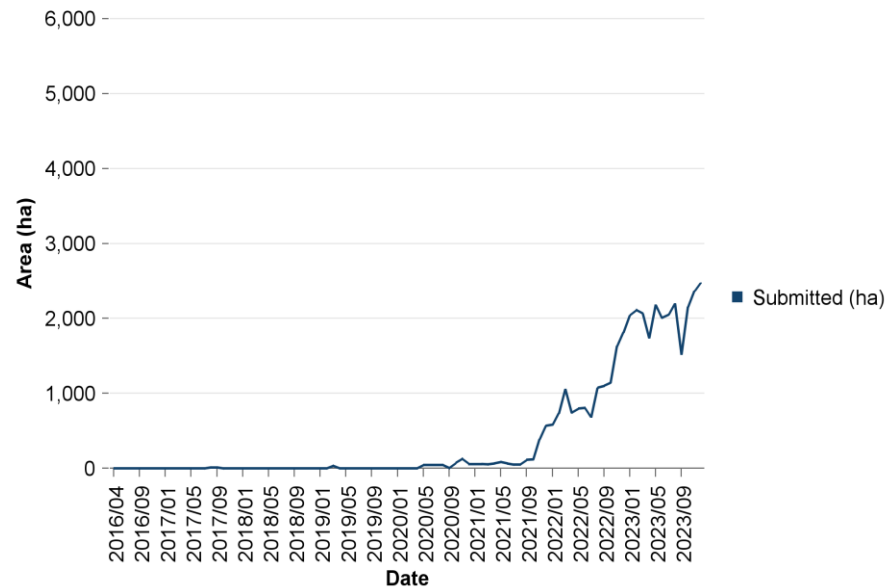
Woodland Creation - Submitted but not approved - 2022



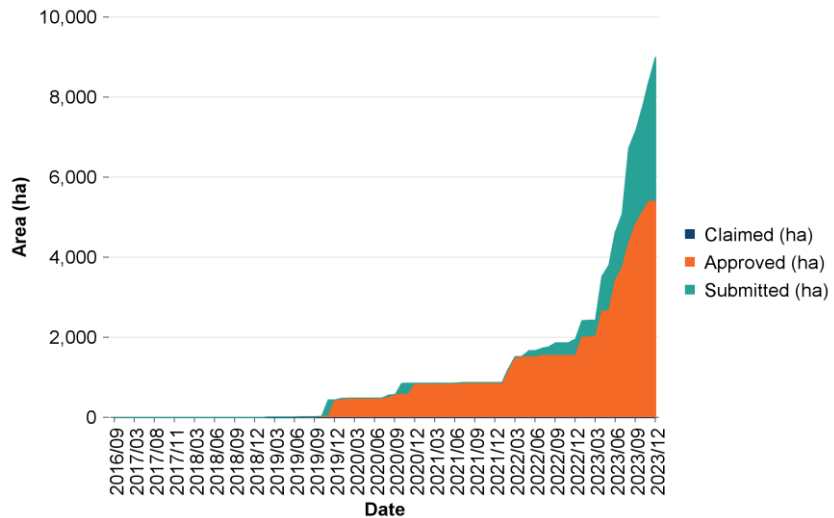
Woodland Creation - Submitted vs Approved vs Claimed - 2023



Woodland Creation - Submitted but not approved - 2023



Woodland Creation - Submitted vs Approved vs Claimed - 2024



Woodland Creation - Submitted but not approved - 2024

