

FGS Statistics Summary - Clearing Round 103 (31/05/2024) Scotland Totals

Table 1 - Submitted Options

FGS Option	Number Submitted	Total Value (£)	Area (ha)	Average (£/ha)
Woodland Creation	3328	£388,467,593	95,540	£4,066
Agroforestry	9	£106,439	28	£3,762
WIG Planning	1044	£3,918,997		
WIG RR	1405	£16,957,447	39,883	£425
WIG Habitat and Species/LISS	155	£10,044,327		
WIG WIAT	68	£4,437,625		
SMF Native Woodlands/LISS	120	£5,079,813		
SMF Species Control	162	£4,427,521		
SMF Public Access/WIAT	51	£308,349		
SMF Rural Access	41	£694,383		
Harvesting & Processing	348	£7,808,087		
Forest Infrastructure	107	£2,467,779		
Tree Health	388	£3,014,031		
Forestry Cooperation	34	£297,835		
Total Submitted	7260	£448,030,225	135,451	

Table 2 - Approved Options

FGS Option	Number Submitted	Total Value (£)	Area (ha)	Average (£/ha)
Woodland Creation	3082	£352,127,968	86,763	£4,058
Agroforestry	6	£40,716	15	£2,762
WIG Planning	982	£3,714,377		
WIG RR	1368	£16,483,288	38,847	£424
WIG Habitat and Species/LISS	146	£9,210,118		
WIG WIAT	66	£4,369,729		
SMF Native Woodlands/LISS	111	£4,842,728		
SMF Species Control	152	£4,241,349		
SMF Public Access/WIAT	49	£294,511		
SMF Rural Access	36	£602,101		
Harvesting & Processing	313	£7,222,454		
Forest Infrastructure	102	£2,354,493		
Tree Health	373	£2,896,657		
Forestry Cooperation	32	£277,835		
Total Approved	6818	£408,678,323	125,625	

Table 3 - Approved Woodland Creation Options by Woodland Type

WC Woodland Type	Number Submitted	Total Value (£)	Area (ha)	Woodland Type % of total	Average (£/ha)
Broadleaves	248	£24,100,815	2,852	3 %	£8,451
Conifer	756	£158,439,821	38,873	45 %	£4,076
Diverse Conifer	308	£31,994,956	6,022	7 %	£5,313
Native Broadleaves	860	£63,645,405	12,784	15 %	£4,978
Native Broadleaves in Northern and Western Isles	71	£1,106,807	102	0 %	£10,864
Native Low Density	149	£2,054,001	1,218	1 %	£1,686
Native Scots Pine	155	£32,522,873	7,967	9 %	£4,082
Native Upland Birch	239	£30,145,977	8,832	10 %	£3,413
Nat Regen	87	£2,903,967	7,471	9 %	£389
Small or Farm Woodlands	209	£5,213,345	642	1 %	£8,120
Agroforestry	6	£40,716	15	0 %	£2,762
Total Approved	3088	£352,168,684	86,778	100 %	
CSGN (subset of total)	899	£98,973,898	17,671		£5,601

Table 4 - Approved Woodland Creation Options by Conservancy (ha)

Woodland Type	Highland and Islands	Grampian	Perth and Argyll	Central Scotland	South Scotland	Grand Total
Broadleaves	287	224	1,089	723	530	2,852
Conifer	1,256	3,195	9,477	6,410	18,535	38,873
Diverse Conifer	967	1,624	1,334	629	1,467	6,022
Native Broadleaves	3,925	879	4,141	1,283	2,557	12,784
Native Broadleaves in Northern and Western Isles	95		7			102
Native Low Density	518	47	394	11	249	1,218
Native Scots Pine	5,151	1,125	1,691			7,967
Native Upland Birch	6,014	167	2,067	355	229	8,832
Nat Regen	4,739	2,597	135			7,471
Small or Farm Woodlands	31	105	133	142	232	642
Agroforestry		2	1	11	1	15
Total	22,982	9,965	20,468	9,563	23,801	86,778
CSGN (Subset of total)	777	347	3,570	9,414	3,564	17,671

Table 5a - Submitted, but not yet approved, Woodland Creation Options by Claim Year (ha)

Woodland Type	Area 2015 (ha)	Area 2016 (ha)	Area 2017 (ha)	Area 2018 (ha)	Area 2019 (ha)	Area 2020 (ha)	Area 2021 (ha)	Area 2022 (ha)	Area 2023 (ha)	Area 2024 (ha)	Area 2025 (ha)	Area 2026+ (ha)	Total Area (ha)
Broadleaves								7	34	108	24		173
Conifer							526	281	349	1,416	580	114	3,266
Diverse Conifer								71	20	432	144		667
Native Broadleaves							90	127	120	733	548	181	1,800
Native Broadleaves in Northern and Western Isles								4	1	5	1		11
Native Low Density							26	34	10	24	23	8	126
Native Scots Pine									138	264	293	101	796
Native Upland Birch							28		204	333	281	384	1,230
Nat Regen										15		660	674
Small or Farm Woodlands						2	1	11	11	5	4		33
Agroforestry							5		8	1			14
Sum:						2	676	536	895	3,336	1,898	1,448	8,791
CSGN (Subset of total)							113	105	99	1,791	964	757	3,830

Table 5b - Approved Woodland Creation Options by Claim Year (ha)

Woodland Type	Area 2015 (ha)	Area 2016 (ha)	Area 2017 (ha)	Area 2018 (ha)	Area 2019 (ha)	Area 2020 (ha)	Area 2021 (ha)	Area 2022 (ha)	Area 2023 (ha)	Area 2024 (ha)	Area 2025 (ha)	Area 2026+ (ha)	Total Area (ha)
Broadleaves		120	359	210	373	316	311	297	678	112	76		2,852
Conifer		2,103	3,301	5,182	5,040	6,353	4,934	4,043	5,160	2,584	172		38,873
Diverse Conifer		325	316	1,005	726	669	472	985	946	451	126		6,022
Native Broadleaves		397	560	1,560	1,310	1,529	1,667	1,296	2,466	1,198	801		12,784
Native Broadleaves in Northern and Western Isles		1	8	5	16	19	13	10	15	10	4		102
Native Low Density		10	42	199	101	103	97	185	317	122	42		1,218
Native Scots Pine		483	318	1,227	623	591	477	425	2,197	996	631		7,967
Native Upland Birch		201	390	824	826	1,144	1,164	571	2,003	1,341	369		8,832
Nat Regen			514		284	209	410	442	501	882	454	3,774	7,471
Small or Farm Woodlands	1	98	111	96	90	65	86	25	55	16	1		642
Agroforestry							2	11	2	1			15
Sum:	1	3,739	5,921	10,306	9,389	11,000	9,632	8,289	14,340	7,711	2,676	3,774	86,778
CSGN (Subset of total)		772	1,441	2,743	1,659	1,633	1,863	1,572	2,530	2,672	786		17,671

Table 6a - Pre-submitted Woodland Creation Options by Conservancy (ha) - 2023

	Highland and Islands	Grampian	Perth and Argyll	Central Scotland	South Scotland	Total
Conifer / Div	0	0	150	0	200	350
Native & Oth	0	0	150	0	0	150
Total	0	0	300	0	200	500

Table 6b - Pre-submitted Woodland Creation Options by Conservancy (ha) - 2024

	Highland and Islands	Grampian	Perth and Argyll	Central Scotland	South Scotland	Total
Conifer / Div	0	1453	1190	1212	2293	6148
Native & Oth	1100	835	2000	778	470	5183
Total	1100	2288	3190	1990	2763	11331

Table 6c - Pre-submitted Woodland Creation Options by Conservancy (ha) - 2025

	Highland and Islands	Grampian	Perth and Argyll	Central Scotland	South Scotland	Total
Conifer / Div			2,140	870		3010
Native & Oth	440		4,000	380		4820
Total	440		6,140	1,250		7830

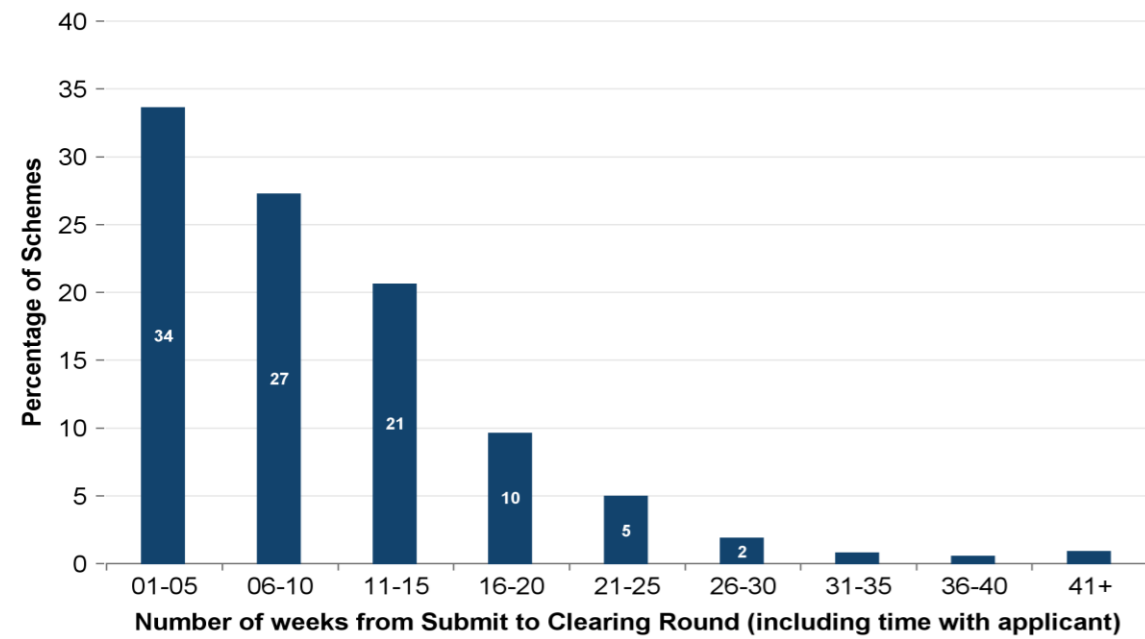
Table 7 - Claimed Options (authorised and paid or in process of payment)

FGS Option	Number Claimed	Value Claimed (£)	Area Claimed (ha)	Value Claimed 2015 (£)	Value Claimed 2016 (£)	Value Claimed 2017 (£)	Value Claimed 2018 (£)	Value Claimed 2019 (£)	Value Claimed 2020 (£)	Value Claimed 2021 (£)	Value Claimed 2022 (£)	Value Claimed 2023 (£)
Woodland Cr	2,781	£213,115,909	69,621	£29,940	£10,272,870	£20,626,590	£33,322,481	£28,960,765	£31,599,376	£27,693,577	£23,569,035	£33,759,596
Agroforestry	1	£3,367	2							£3,367	£0	£0
WIG Planning	649	£2,521,393		£5,708	£380,900	£562,665	£207,806	£310,221	£184,526	£236,008	£242,213	£391,346
WIG RR	1,213	£14,229,289	33,955	£41,654	£1,644,669	£1,751,420	£1,721,441	£1,955,045	£1,782,290	£1,766,974	£1,601,605	£1,927,387
WIG Habitat	136	£8,436,085			£1,344,102	£2,368,902	£724,196	£660,779	£838,864	£803,262	£609,727	£995,046
WIG WIAT	60	£3,474,515			£155,890	£762,354	£666,750	£860,093	£356,201	£270,294	£239,901	£163,032
Harvesting &	245	£5,513,935		£0	£52,133	£486,216	£320,765	£276,269	£1,982,641	£1,085,652	£538,558	£771,701
Forest Infrast	97	£2,155,024		£70,828	£122,268	£231,456	£351,246	£200,974	£470,265	£399,202	£121,701	£187,084
Tree Health	310	£2,345,826		£27,664	£79,860	£105,485	£305,198	£620,927	£453,525	£314,368	£198,244	£238,051
Forestry Cool	27	£224,210			£16,000	£37,875	£27,750	£26,000	£44,085	£0	£5,000	£67,500
Total	5,519	£252,019,552	103,578	£175,794	£14,068,691	£26,932,964	£37,647,633	£33,871,072	£37,711,773	£32,572,703	£27,125,984	£38,500,744

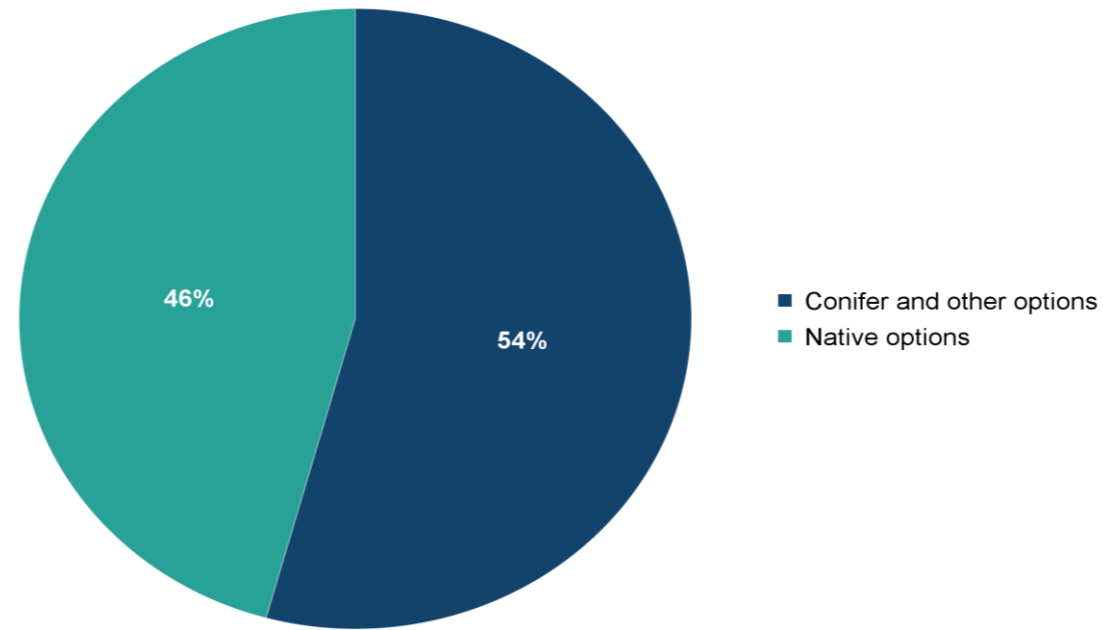
Table 8 - Claimed Woodland Creation Options by Claim Year

FGS Option	Number Claimed 2019	Area Claimed 2019 (ha)	Value Claimed 2019 (£)	Number Claimed 2020	Area Claimed 2020 (ha)	Value Claimed 2020 (£)	Number Claimed 2021	Area Claimed 2021 (ha)	Value Claimed 2021 (£)	Number Claimed 2022	Area Claimed 2022 (ha)	Value Claimed 2022 (£)	Number Claimed 2023	Area Claimed 2023 (ha)	Value Claimed 2023 (£)
Broadleaves	32	373	£2,022,197	36	316	£1,595,007	26	306	£1,567,860	25	297	£1,615,961	39	530	£2,677,033
Conifer	120	4,970	£15,084,587	110	6,340	£16,875,951	94	4,748	£14,003,769	64	4,043	£10,864,896	79	4,299	£12,417,036
Diverse	36	726	£2,434,908	41	669	£2,465,770	34	456	£1,512,623	37	985	£3,370,752	52	790	£2,782,963
Conifer Native	115	1,254	£4,940,756	120	1,400	£5,379,272	97	1,650	£5,265,649	102	1,291	£4,310,904	119	2,198	£7,364,602
Broadleaves Native	10	12	£127,742	11	19	£123,629	9	13	£94,424	6	7	£41,721	10	15	£103,270
Broadleaves in Northern Native Low Density	9	92	£81,138	19	103	£92,201	17	95	£143,240	21	184	£136,488	27	266	£290,955
Native Scots Pine	19	623	£1,705,058	17	546	£1,568,632	14	476	£1,293,613	13	425	£1,483,894	28	1,577	£3,842,165
Native Upland Birch	30	703	£1,858,124	37	1,048	£3,101,537	29	1,158	£3,157,515	23	568	£1,545,683	34	1,511	£3,861,856
Nat Regen	2	284	£222,891	3	58	£18,773	7	406	£123,913	7	255	£76,521	7	354	£107,212
Small or Farm	28	89	£483,364	20	65	£378,604	28	85	£530,971	10	21	£122,214	17	48	£312,504
Agroforestry				0			1	2	£3,367			£0	0	0	£0
Total	401	9,126	£28,960,765	414	10,565	£31,599,376	356	9,394	£27,696,944	308	8,075	£23,569,035	412	11,586	£33,759,596

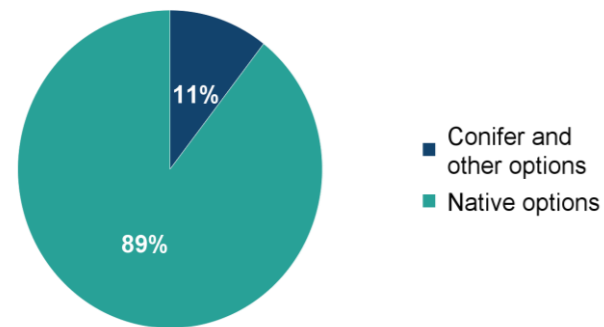
Woodland Creation - Processing Times vs % of Schemes - Since start of FGS



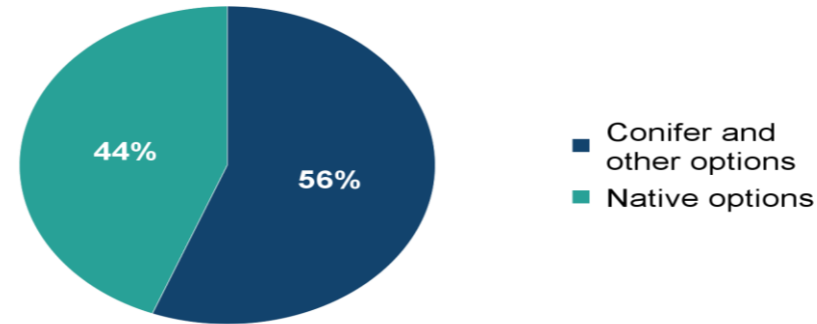
Woodland Creation - Conifer & other options vs Native



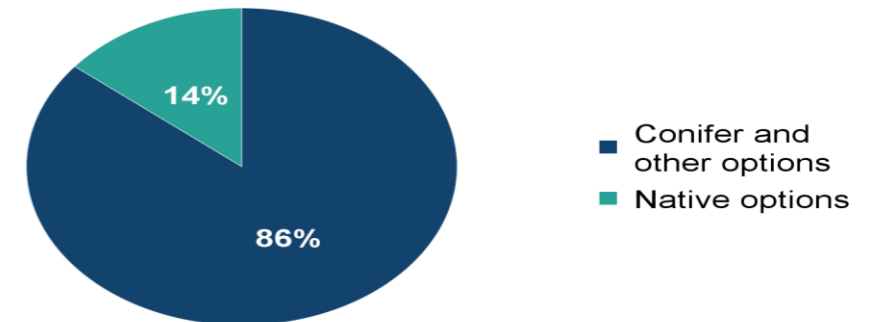
Highland & Islands



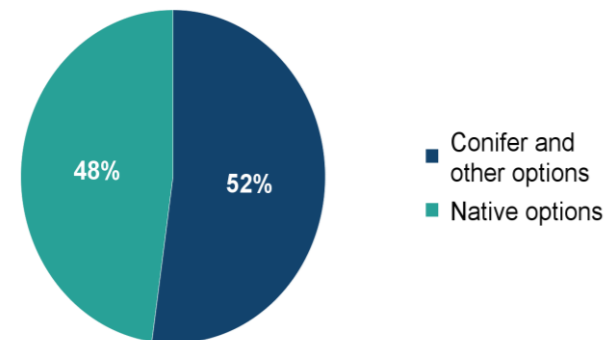
Perth & Argyll



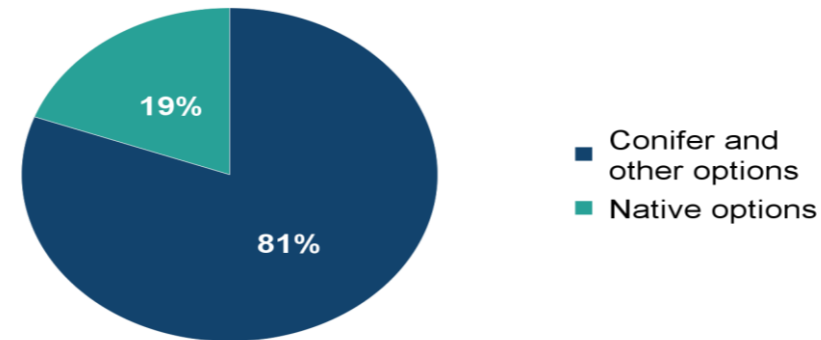
South Scotland

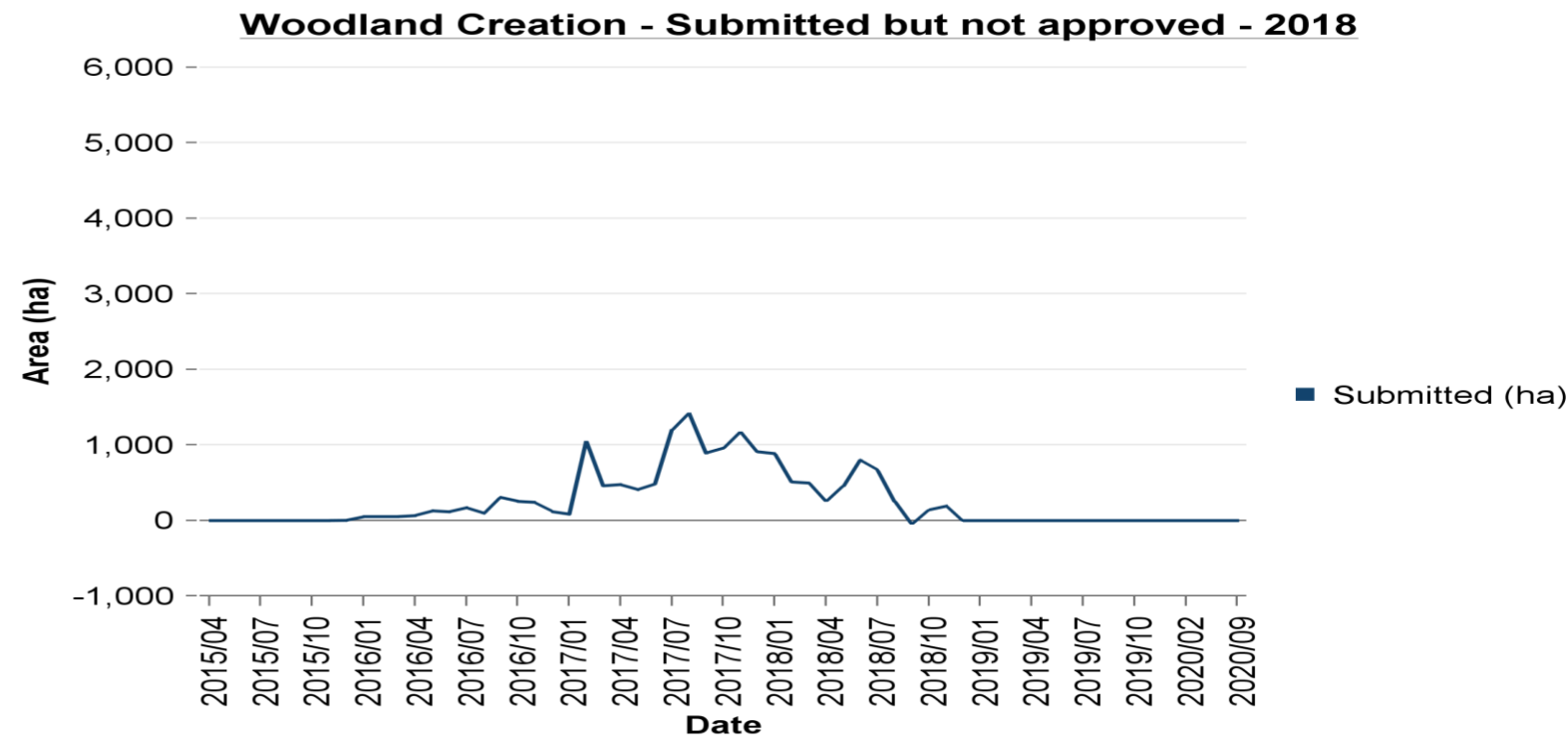
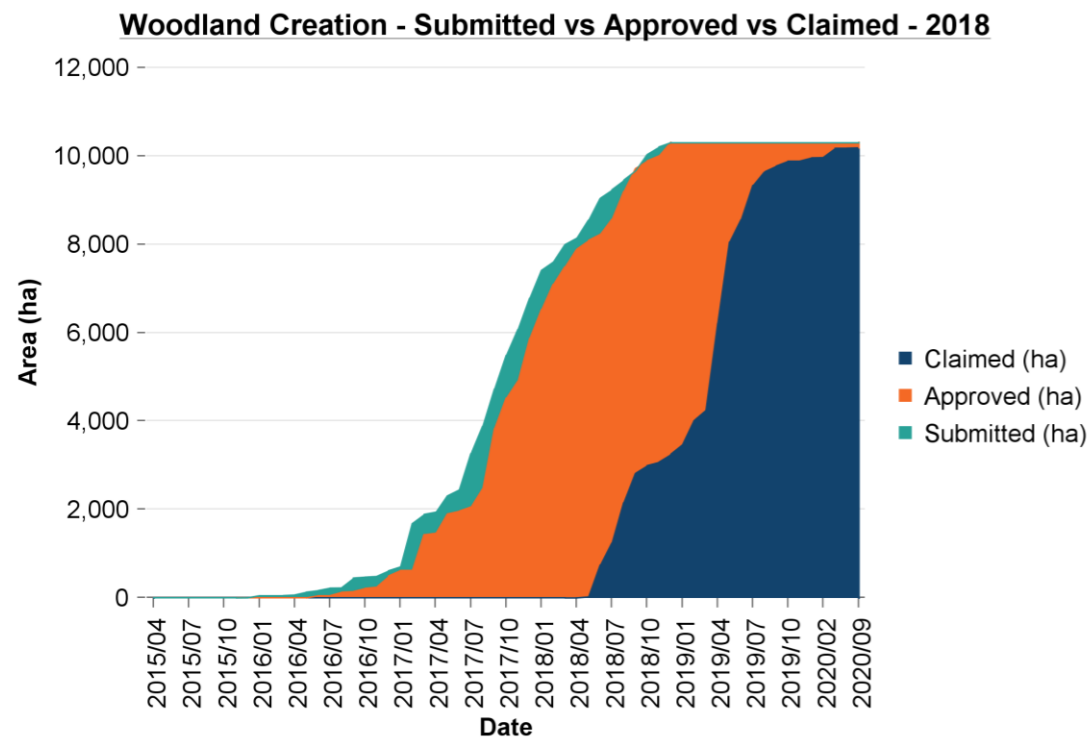
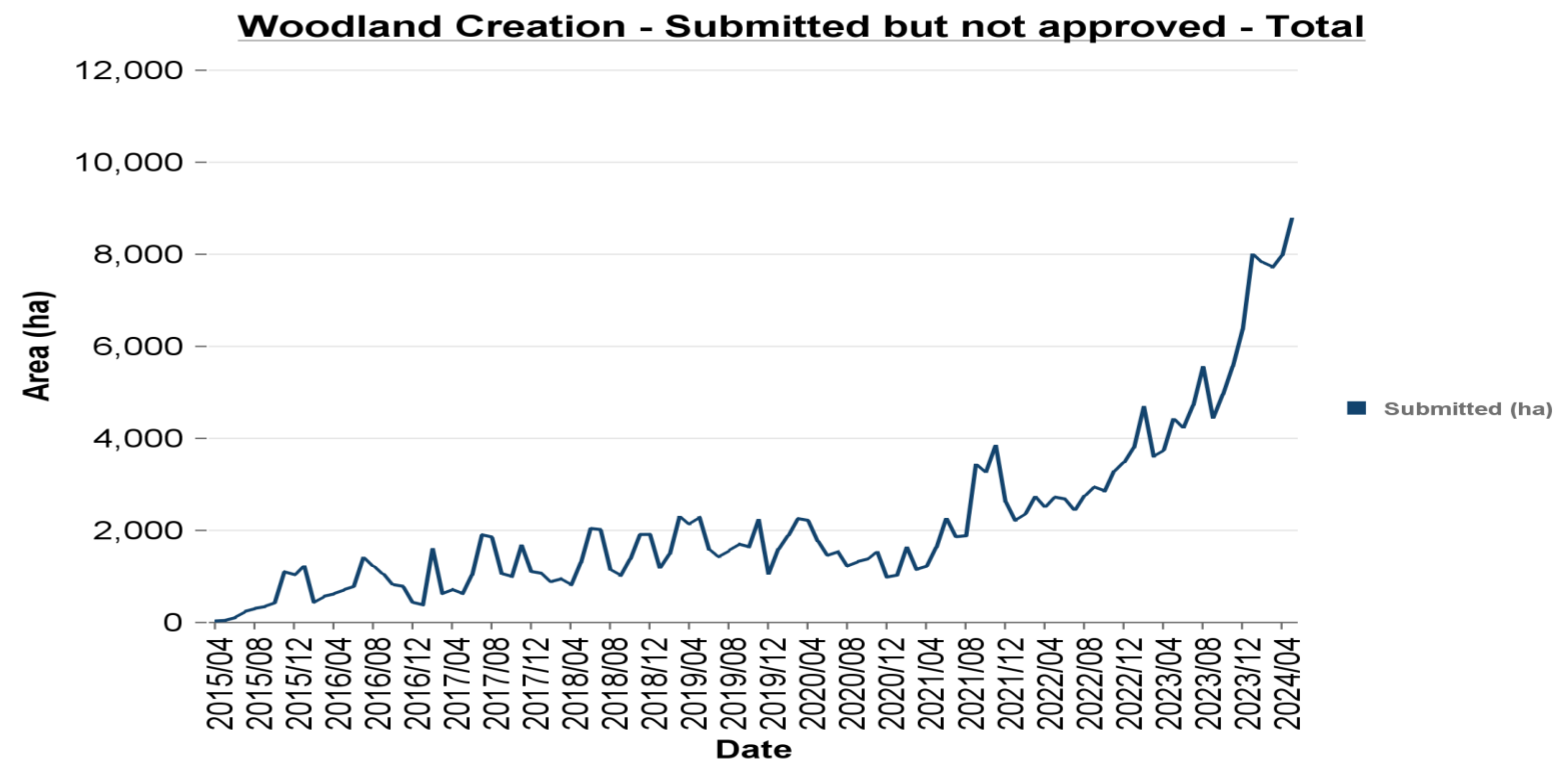
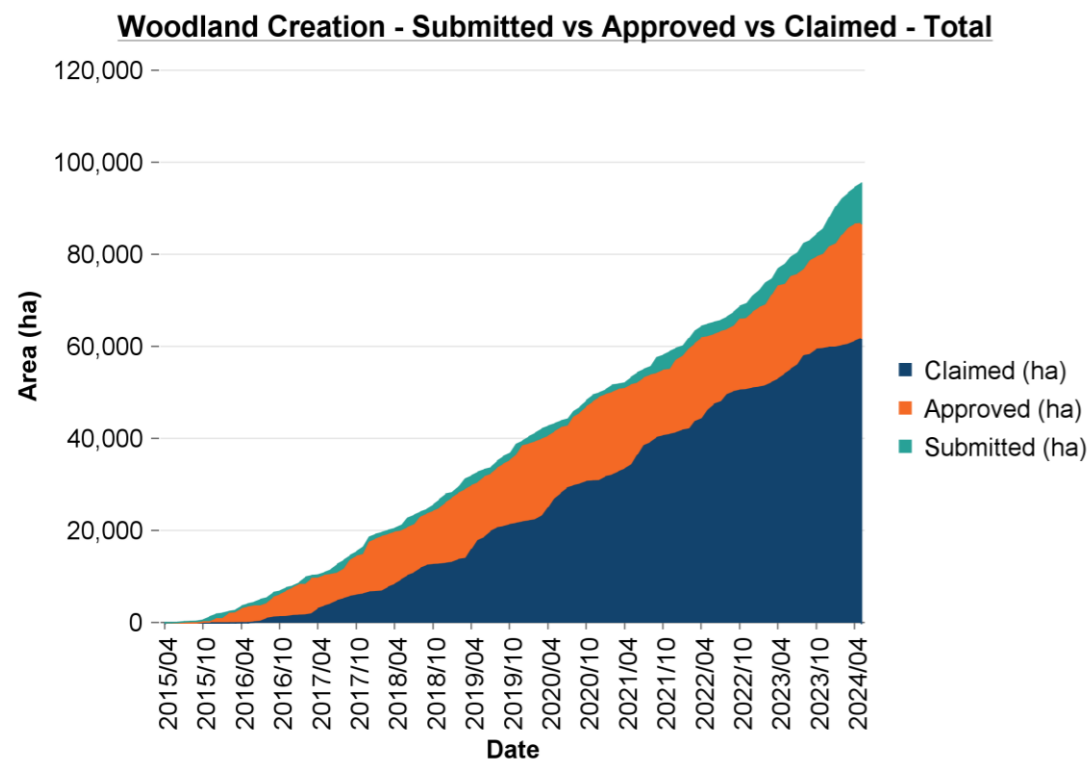


Grampian

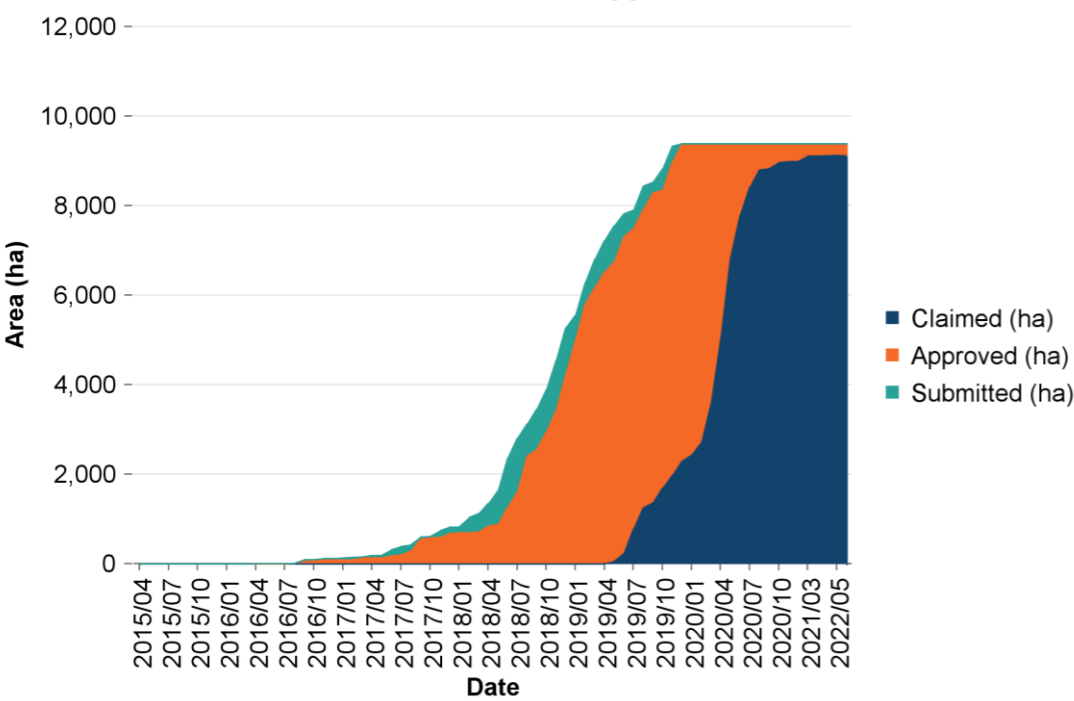


Central Scotland

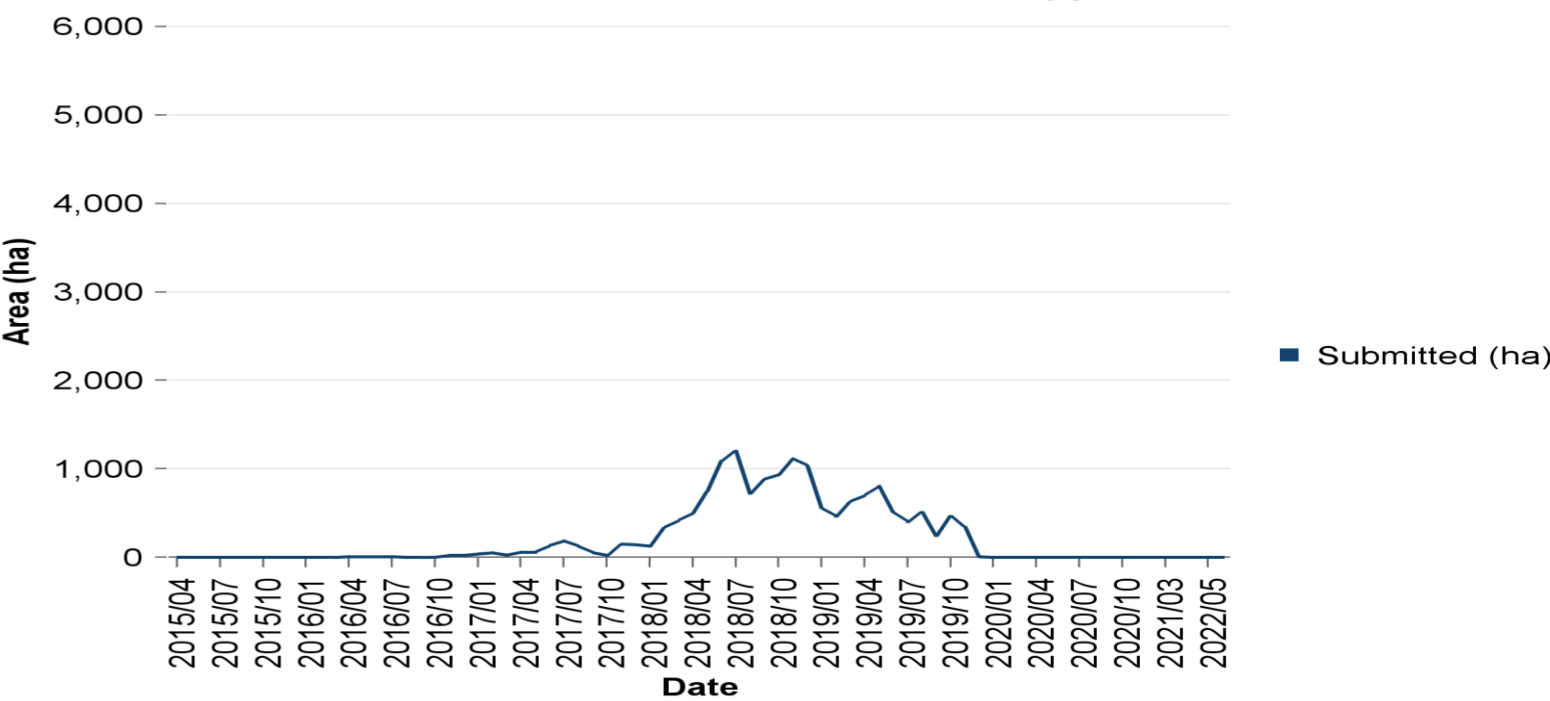




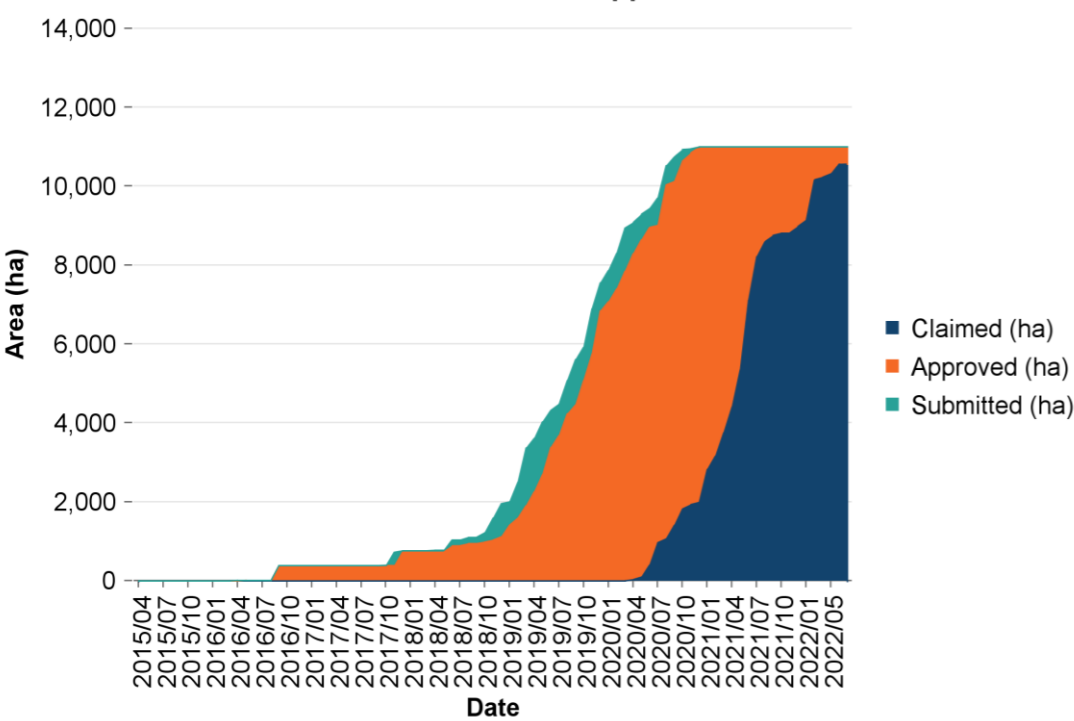
Woodland Creation - Submitted vs Approved vs Claimed - 2019



Woodland Creation - Submitted but not approved - 2019



Woodland Creation - Submitted vs Approved vs Claimed - 2020



Woodland Creation - Submitted but not approved - 2020

