

# FGS Statistics Summary - Clearing Round 105 (26/07/2024) Scotland Totals

Table 1 - Submitted Options

| FGS Option                   | Number Submitted | Total Value (£) | Area (ha) | Average (£/ha) |
|------------------------------|------------------|-----------------|-----------|----------------|
| Woodland Creation            | 3356             | £392,780,164    | 96,584    | £4,067         |
| Agroforestry                 | 8                | £58,199         | 20        | £2,868         |
| WIG Planning                 | 1050             | £3,944,235      |           |                |
| WIG RR                       | 1409             | £17,009,046     | 39,980    | £425           |
| WIG Habitat and Species/LISS | 158              | £10,093,342     |           |                |
| WIG WIAT                     | 68               | £4,437,625      |           |                |
| SMF Native Woodlands/LISS    | 120              | £5,042,963      |           |                |
| SMF Species Control          | 162              | £4,408,521      |           |                |
| SMF Public Access/WIAT       | 51               | £308,349        |           |                |
| SMF Rural Access             | 41               | £682,743        |           |                |
| Harvesting & Processing      | 344              | £7,756,335      |           |                |
| Forest Infrastructure        | 108              | £2,468,037      |           |                |
| Tree Health                  | 387              | £2,988,607      |           |                |
| Forestry Cooperation         | 35               | £307,835        |           |                |
| Total Submitted              | 7297             | £452,286,001    | 136,584   |                |

Table 2 - Approved Options

| FGS Option              | Number Submitted | Total Value (£) | Area (ha) | Average (£/ha) |
|-------------------------|------------------|-----------------|-----------|----------------|
| Woodland Creation       | 3121             | £357,697,125    | 87,944    | £4,067         |
| Agroforestry            | 6                | £40,716         | 15        | £2,762         |
| WIG Planning            | 996              | £3,759,297      |           |                |
| WIG RR                  | 1373             | £16,524,827     | 38,922    | £425           |
| WIG Habitat and Species | 147              | £9,245,601      |           |                |
| WIG WIAT                | 66               | £4,369,729      |           |                |
| SMF Native Woodlands/L  | 111              | £4,842,728      |           |                |
| SMF Species Control     | 154              | £4,276,349      |           |                |
| SMF Public Access/WIAT  | 49               | £294,511        |           |                |
| SMF Rural Access        | 36               | £602,101        |           |                |
| Harvesting & Processing | 312              | £7,205,402      |           |                |
| Forest Infrastructure   | 102              | £2,354,493      |           |                |
| Tree Health             | 376              | £2,907,699      |           |                |
| Forestry Cooperation    | 34               | £297,835        |           |                |
| Total Approved          | 6883             | £414,418,412    | 126,881   |                |

Table 3 - Approved Woodland Creation Options by Woodland Type

| WC Woodland Type                                 | Number Submitted | Total Value (£) | Area (ha) | Woodland Type % of total | Average (£/ha) |
|--|------------------|-----------------|-----------|--------------------------|----------------|
| Broadleaves                                      | 252              | £24,596,237     | 2,907     | 3 %                      | £8,462         |
| Conifer  | 763              | £159,588,140    | 39,146    | 45 %                     | £4,077         |
| Diverse Conifer                                  | 312              | £32,803,522     | 6,164     | 7 %                      | £5,322         |
| Native Broadleaves                               | 874              | £65,432,636     | 13,145    | 15 %                     | £4,978         |
| Native Broadleaves in Northern and Western Isles | 71               | £1,106,807      | 102       | 0 %                      | £10,864        |
| Native Low Density                               | 150              | £2,028,668      | 1,217     | 1 %                      | £1,667         |
| Native Scots Pine                                | 158              | £33,557,412     | 8,167     | 9 %                      | £4,109         |
| Native Upland Birch                              | 242              | £30,415,745     | 8,901     | 10 %                     | £3,417         |
| Nat Regen  | 90               | £2,954,622      | 7,555     | 9 %                      | £391           |
| Small or Farm Woodlands                          | 209              | £5,213,337      | 642       | 1 %                      | £8,120         |
| Agroforestry                                     | 6                | £40,716         | 15        | 0 %                      | £2,762         |
| Total Approved                                   | 3127             | £357,737,841    | 87,959    | 100 %                    |                |
| CSGN (subset of total)                           | 935              | £104,313,752    | 18,699    |                          | £5,578         |

**Table 4 - Approved Woodland Creation Options by Conservancy (ha)**

| Woodland Type                                    | Highland and Islands | Grampian     | Perth and Argyll | Central Scotland | South Scotland | Grand Total   |
|--|----------------------|--------------|------------------|------------------|----------------|---------------|
| Broadleaves                                      | 286                  | 224          | 1,112            | 754              | 530            | 2,907         |
| Conifer  | 1,256                | 3,195        | 9,599            | 6,427            | 18,669         | 39,146        |
| Diverse Conifer                                  | 967                  | 1,624        | 1,467            | 639              | 1,466          | 6,164         |
| Native Broadleaves                               | 4,062                | 879          | 4,334            | 1,303            | 2,568          | 13,145        |
| Native Broadleaves in Northern and Western Isles | 95                   |              | 7                |                  |                | 102           |
| Native Low Density                               | 513                  | 47           | 399              | 11               | 246            | 1,217         |
| Native Scots Pine                                | 5,323                | 1,125        | 1,719            |                  |                | 8,167         |
| Native Upland Birch                              | 6,021                | 167          | 2,129            | 355              | 229            | 8,901         |
| Nat Regen  | 4,823                | 2,597        | 135              |                  |                | 7,555         |
| Small or Farm Woodlands                          | 31                   | 105          | 133              | 142              | 232            | 642           |
| Agroforestry                                     |                      | 2            | 1                | 11               | 1              | 15            |
| <b>Total</b>                                     | <b>23,376</b>        | <b>9,965</b> | <b>21,034</b>    | <b>9,642</b>     | <b>23,941</b>  | <b>87,959</b> |
| <i>CSGN (Subset of total)</i>                    | <i>1,093</i>         | <i>347</i>   | <i>4,146</i>     | <i>9,493</i>     | <i>3,621</i>   | <i>18,699</i> |

**Table 5a - Submitted, but not yet approved, Woodland Creation Options by Claim Year (ha)**

| Woodland Type                                    | Area 2015 (ha) | Area 2016 (ha) | Area 2017 (ha) | Area 2018 (ha) | Area 2019 (ha) | Area 2020 (ha) | Area 2021 (ha) | Area 2022 (ha) | Area 2023 (ha) | Area 2024 (ha) | Area 2025 (ha) | Area 2026+ (ha) | Total Area (ha) |
|--|----------------|----------------|----------------|----------------|----------------|----------------|----------------|----------------|----------------|----------------|----------------|-----------------|-----------------|
| Broadleaves                                      |                |                |                |                |                |                |                | 7              | 19             | 136            | 6              |                 | 168             |
| Conifer  |                |                |                |                |                |                | 526            | 281            | 248            | 1,547          | 424            | 114             | 3,140           |
| Diverse Conifer                                  |                |                |                |                |                |                |                | 71             | 20             | 417            | 109            |                 | 618             |
| Native Broadleaves                               |                |                |                |                |                |                | 90             | 78             | 72             | 856            | 513            | 181             | 1,790           |
| Native Broadleaves in Northern and Western Isles |                |                |                |                |                |                |                | 4              | 1              | 5              | 2              |                 | 12              |
| Native Low Density                               |                |                |                |                |                |                | 26             | 34             | 10             | 57             | 19             | 8               | 154             |
| Native Scots Pine                                |                |                |                |                |                |                |                |                | 138            | 102            | 405            | 101             | 746             |
| Native Upland Birch                              |                |                |                |                |                |                | 28             |                | 204            | 532            | 173            | 384             | 1,321           |
| Nat Regen  |                |                |                |                |                |                |                |                |                | 15             |                | 630             | 644             |
| Small or Farm Woodlands                          |                |                |                |                |                | 2              | 1              | 11             | 10             | 17             | 5              |                 | 46              |
| Agroforestry                                     |                |                |                |                |                |                | 5              |                |                | 1              |                |                 | 6               |
| <b>Sum:</b>                                      |                |                |                |                |                | <b>2</b>       | <b>676</b>     | <b>486</b>     | <b>723</b>     | <b>3,685</b>   | <b>1,656</b>   | <b>1,418</b>    | <b>8,645</b>    |
| <i>CSGN (Subset of total)</i>                    |                |                |                |                |                |                | <i>113</i>     | <i>105</i>     | <i>8</i>       | <i>2,219</i>   | <i>668</i>     | <i>757</i>      | <i>3,871</i>    |

Table 5b - Approved Woodland Creation Options by Claim Year (ha)

| Woodland Type                                    | Area 2015<br>(ha) | Area 2016<br>(ha) | Area 2017<br>(ha) | Area 2018<br>(ha) | Area 2019<br>(ha) | Area<br>2020 (ha) | Area 2021<br>(ha) | Area 2022<br>(ha) | Area 2023<br>(ha) | Area 2024<br>(ha) | Area 2025<br>(ha) | Area 2026+<br>(ha) | Total Area<br>(ha) |
|--|-------------------|-------------------|-------------------|-------------------|-------------------|-------------------|-------------------|-------------------|-------------------|-------------------|-------------------|--------------------|--------------------|
| Broadleaves                                      |                   | 120               | 359               | 210               | 373               | 316               | 311               | 297               | 603               | 218               | 100               |                    | 2,907              |
| Conifer  |                   | 2,103             | 3,297             | 5,182             | 5,040             | 6,353             | 4,934             | 4,043             | 4,823             | 3,020             | 350               |                    | 39,146             |
| Diverse Conifer                                  |                   | 325               | 316               | 1,005             | 726               | 669               | 472               | 985               | 843               | 545               | 278               |                    | 6,164              |
| Native Broadleaves                               |                   | 397               | 560               | 1,560             | 1,310             | 1,529             | 1,667             | 1,296             | 2,366             | 1,390             | 1,069             |                    | 13,145             |
| Native Broadleaves in Northern and Western Isles |                   | 1                 | 8                 | 5                 | 16                | 19                | 13                | 10                | 15                | 11                | 4                 |                    | 102                |
| Native Low Density                               |                   | 10                | 42                | 199               | 101               | 103               | 95                | 185               | 288               | 138               | 56                |                    | 1,217              |
| Native Scots Pine                                |                   | 483               | 318               | 1,227             | 623               | 591               | 477               | 425               | 2,097             | 1,117             | 808               |                    | 8,167              |
| Native Upland Birch                              |                   | 201               | 390               | 824               | 826               | 1,144             | 1,164             | 571               | 1,793             | 1,412             | 575               |                    | 8,901              |
| Nat Regen  |                   |                   | 514               |                   | 284               | 209               | 410               | 281               | 432               | 894               | 20                | 4,510              | 7,555              |
| Small or Farm Woodlands                          | 1                 | 98                | 111               | 96                | 90                | 65                | 86                | 25                | 53                | 18                | 1                 |                    | 642                |
| Agroforestry                                     |                   |                   |                   |                   |                   |                   | 2                 | 11                | 2                 | 1                 |                   |                    | 15                 |
| Sum:   | 1                 | 3,739             | 5,917             | 10,306            | 9,389             | 10,999            | 9,630             | 8,128             | 13,314            | 8,763             | 3,262             | 4,510              | 87,959             |
| CSGN (Subset of total)                           |                   | 772               | 1,437             | 2,743             | 1,659             | 1,633             | 1,863             | 1,572             | 2,370             | 3,101             | 1,550             |                    | 18,699             |

Table 6a - Pre-submitted Woodland Creation Options by Conservancy (ha) - 2023

|                           | Highland and<br>Islands | Grampian | Perth and Argyll | Central<br>Scotland | South Scotland | Total |
|---------------------------|-------------------------|----------|------------------|---------------------|----------------|-------|
| Conifer / Diverse Conifer | 0                       | 0        | 0                | 0                   | 0              | 0     |
| Native & Other            | 0                       | 0        | 0                | 0                   | 0              | 0     |
| Total                     | 0                       | 0        | 0                | 0                   | 0              | 0     |

Table 6b - Pre-submitted Woodland Creation Options by Conservancy (ha) - 2024

|                           | Highland and<br>Islands | Grampian | Perth and Argyll | Central<br>Scotland | South Scotland | Total |
|---------------------------|-------------------------|----------|------------------|---------------------|----------------|-------|
| Conifer / Diverse Conifer | 0                       | 150      | 250              | 643                 | 1287           | 2330  |
| Native & Other            | 228                     | 150      | 250              | 449                 | 27             | 1104  |
| Total                     | 228                     | 300      | 500              | 1092                | 1314           | 3434  |

**Table 6c - Pre-submitted Woodland Creation Options by Conservancy (ha) - 2025**

|                           | Highland and Islands | Grampian | Perth and Argyll | Central Scotland | South Scotland | Total |
|---------------------------|----------------------|----------|------------------|------------------|----------------|-------|
| Conifer / Diverse Conifer |                      |          | 2,140            | 870              | 2,870          | 5880  |
| Native & Other            | 492                  |          | 4,000            | 544              | 263            | 5299  |
| Total                     | 492                  |          | 6,140            | 1,414            | 3,133          | 11179 |

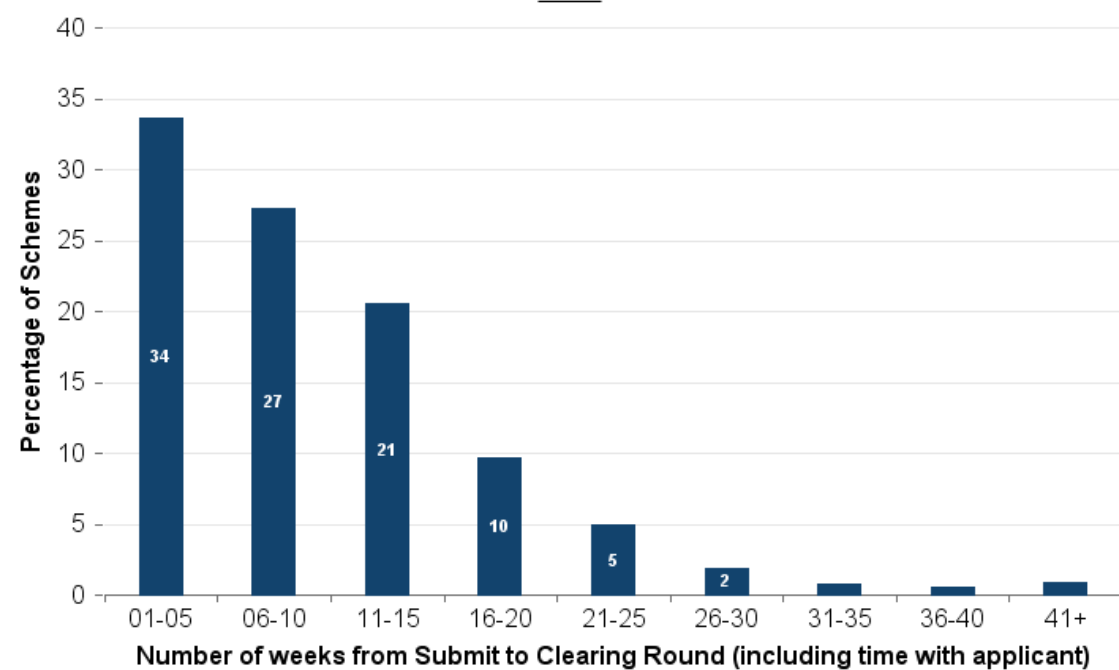
**Table 7 - Claimed Options (authorised and paid or in process of payment)**

| FGS Option                   | Number Claimed | Value Claimed (£) | Area Claimed (ha) | Value Claimed 2015 (£) | Value Claimed 2016 (£) | Value Claimed 2017 (£) | Value Claimed 2018 (£) | Value Claimed 2019 (£) | Value Claimed 2020 (£) | Value Claimed 2021 (£) | Value Claimed 2022 (£) | Value Claimed 2023 (£) |
|------------------------------|----------------|-------------------|-------------------|------------------------|------------------------|------------------------|------------------------|------------------------|------------------------|------------------------|------------------------|------------------------|
| Woodland Creation            | 2,799          | £215,335,391      | 70,574            | £29,940                | £10,272,870            | £20,626,590            | £33,322,481            | £28,960,765            | £31,599,376            | £27,693,577            | £23,569,035            | £34,090,809            |
| Agroforestry                 | 1              | £3,367            | 2                 |                        |                        |                        |                        |                        |                        | £3,367                 | £0                     | £0                     |
| WIG Planning                 | 656            | £2,554,292        |                   | £5,708                 | £380,900               | £562,665               | £207,806               | £310,221               | £184,526               | £236,008               | £242,213               | £394,433               |
| WIG RR                       | 1,220          | £14,407,396       | 34,350            | £41,654                | £1,644,669             | £1,751,420             | £1,721,441             | £1,955,045             | £1,782,290             | £1,766,974             | £1,594,372             | £1,914,038             |
| WIG Habitat and Species/LISS | 136            | £8,436,085        |                   |                        | £1,344,102             | £2,368,902             | £724,196               | £660,779               | £838,864               | £803,262               | £609,727               | £995,046               |
| WIG WIAT                     | 60             | £3,474,515        |                   |                        | £155,890               | £762,354               | £666,750               | £860,093               | £356,201               | £270,294               | £239,901               | £163,032               |
| Harvesting & Processing      | 249            | £5,584,585        |                   | £0                     | £52,133                | £486,216               | £320,765               | £276,269               | £1,982,641             | £1,085,652             | £538,558               | £771,701               |
| Forest Infrastructure        | 97             | £2,155,024        |                   | £70,828                | £122,268               | £231,456               | £351,246               | £200,974               | £470,265               | £399,202               | £121,701               | £187,084               |
| Tree Health                  | 314            | £2,363,805        |                   | £27,664                | £79,860                | £105,485               | £305,198               | £620,927               | £453,525               | £314,368               | £198,244               | £238,943               |
| Forestry Cooperation         | 27             | £224,210          |                   |                        | £16,000                | £37,875                | £27,750                | £26,000                | £44,085                | £0                     | £5,000                 | £67,500                |
| Total                        | 5,559          | £254,538,670      | 104,926           | £175,794               | £14,068,691            | £26,932,964            | £37,647,633            | £33,871,072            | £37,711,773            | £32,572,703            | £27,118,751            | £38,822,587            |

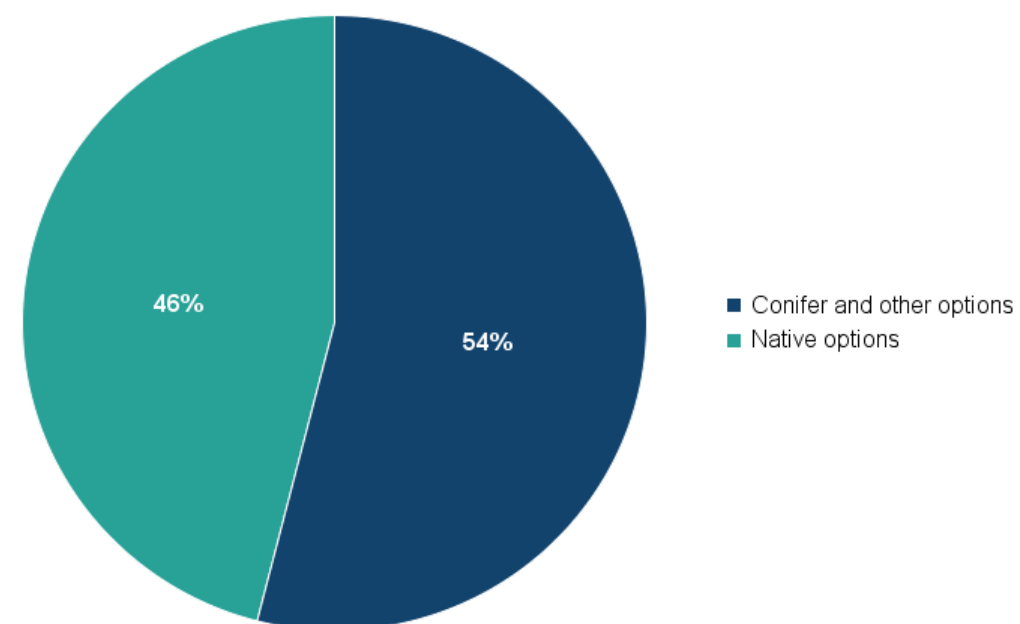
**Table 8 - Claimed Woodland Creation Options by Claim Year**

| FGS Option                                       | Number Claimed 2019 | Area Claimed 2019 (ha) | Value Claimed 2019 (£) | Number Claimed 2020 | Area Claimed 2020 (ha) | Value Claimed 2020 (£) | Number Claimed 2021 | Area Claimed 2021 (ha) | Value Claimed 2021 (£) | Number Claimed 2022 | Area Claimed 2022 (ha) | Value Claimed 2022 (£) | Number Claimed 2023 | Area Claimed 2023 (ha) | Value Claimed 2023 (£) |
|--|---------------------|------------------------|------------------------|---------------------|------------------------|------------------------|---------------------|------------------------|------------------------|---------------------|------------------------|------------------------|---------------------|------------------------|------------------------|
| Broadleaves                                      | 32                  | 373                    | £2,022,197             | 36                  | 316                    | £1,595,007             | 26                  | 306                    | £1,567,860             | 25                  | 297                    | £1,615,961             | 40                  | 567                    | £2,930,690             |
| Conifer  | 120                 | 4,970                  | £15,084,587            | 110                 | 6,340                  | £16,875,951            | 94                  | 4,748                  | £14,003,769            | 64                  | 4,043                  | £10,864,896            | 79                  | 4,295                  | £12,390,670            |
| Diverse Conifer                                  | 36                  | 726                    | £2,434,908             | 41                  | 669                    | £2,465,770             | 34                  | 456                    | £1,512,623             | 37                  | 985                    | £3,370,752             | 53                  | 805                    | £2,854,794             |
| Native Broadleaves                               | 115                 | 1,254                  | £4,940,756             | 120                 | 1,400                  | £5,379,272             | 97                  | 1,650                  | £5,265,649             | 102                 | 1,291                  | £4,310,904             | 121                 | 2,208                  | £7,396,383             |
| Native Broadleaves in Northern and Western Isles | 10                  | 12                     | £127,742               | 11                  | 19                     | £123,629               | 9                   | 13                     | £94,424                | 6                   | 7                      | £41,721                | 10                  | 15                     | £103,270               |
| Native Low Density                               | 9                   | 92                     | £81,138                | 19                  | 103                    | £92,201                | 17                  | 95                     | £143,240               | 21                  | 184                    | £136,488               | 27                  | 266                    | £290,955               |
| Native Scots Pine                                | 19                  | 623                    | £1,705,058             | 17                  | 546                    | £1,568,632             | 14                  | 476                    | £1,293,613             | 13                  | 425                    | £1,483,894             | 28                  | 1,576                  | £3,839,905             |
| Native Upland Birch                              | 30                  | 703                    | £1,858,124             | 37                  | 1,048                  | £3,101,537             | 29                  | 1,158                  | £3,157,515             | 23                  | 568                    | £1,545,683             | 34                  | 1,511                  | £3,861,856             |
| Nat Regen  | 2                   | 284                    | £222,891               | 3                   | 58                     | £18,773                | 7                   | 406                    | £123,913               | 7                   | 255                    | £76,521                | 7                   | 354                    | £107,212               |
| Small or Farm Woodlands                          | 28                  | 89                     | £483,364               | 20                  | 65                     | £378,604               | 28                  | 85                     | £530,971               | 10                  | 21                     | £122,214               | 18                  | 49                     | £315,074               |
| Agroforestry                                     |                     |                        |                        | 0                   |                        |                        | 1                   | 2                      | £3,367                 |                     |                        | £0                     | 0                   | 0                      | £0                     |
| Total  | 401                 | 9,126                  | £28,960,765            | 414                 | 10,565                 | £31,599,376            | 356                 | 9,394                  | £27,696,944            | 308                 | 8,075                  | £23,569,035            | 417                 | 11,644                 | £34,090,809            |

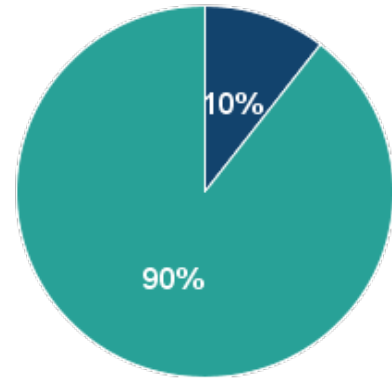
**Woodland Creation - Processing Times vs % of Schemes - Since start of FGS**



**Woodland Creation - Conifer & other options vs Native**

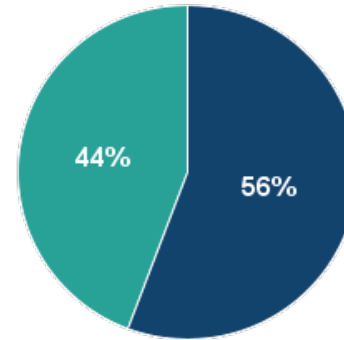


### Highland & Islands



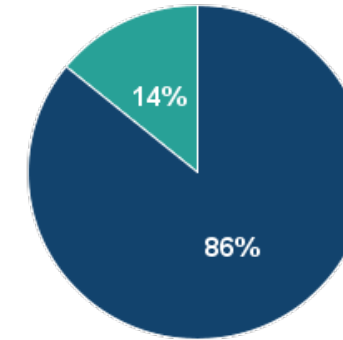
■ Conifer and other options  
■ Native options

### Perth & Argyll



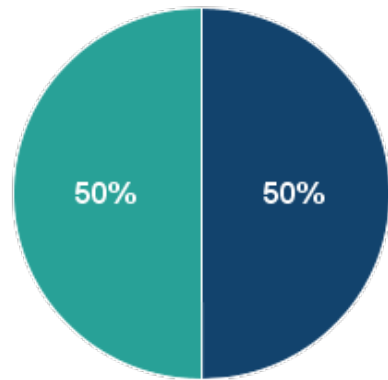
■ Conifer and other options  
■ Native options

### South Scotland



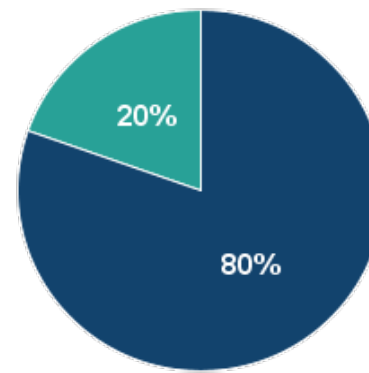
■ Conifer and other options  
■ Native options

### Grampian



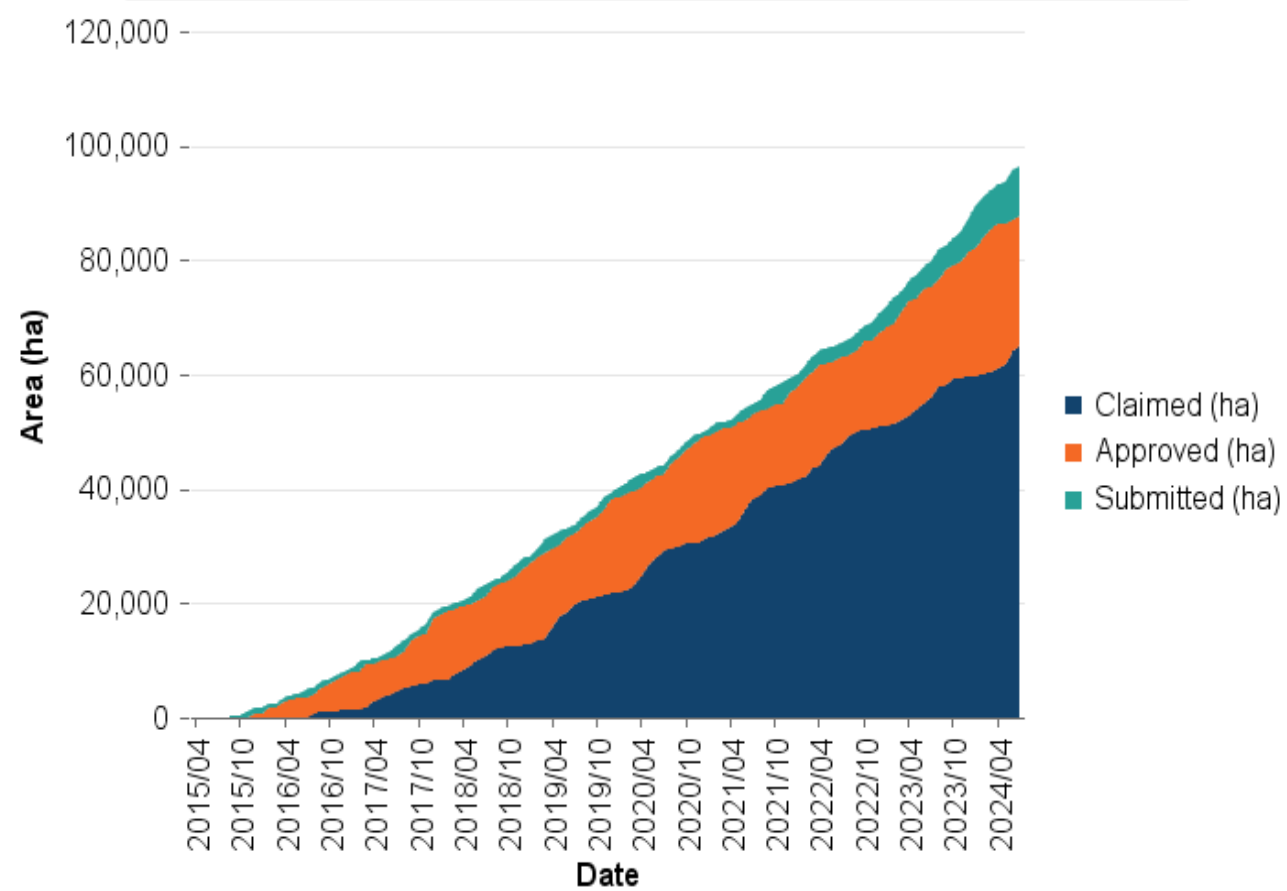
■ Conifer and other options  
■ Native options

### Central Scotland

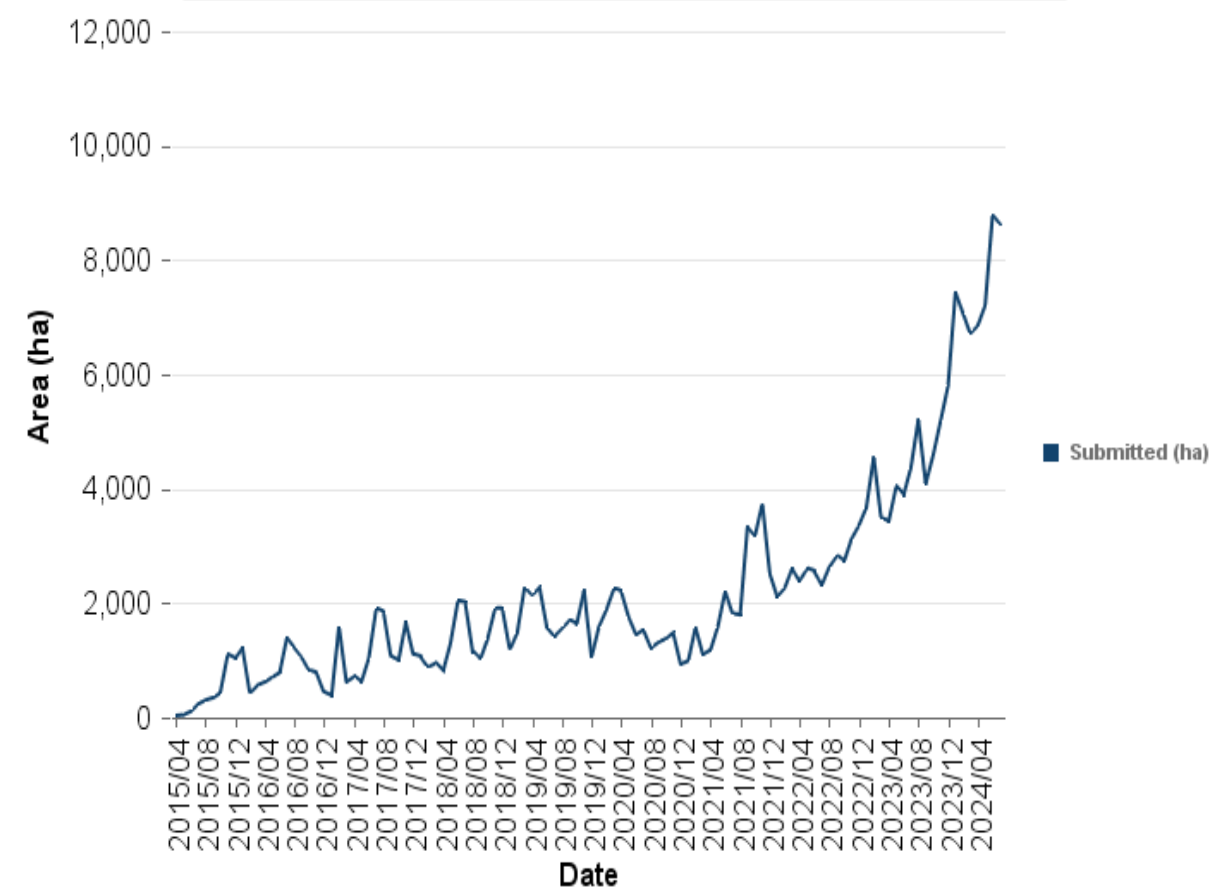


■ Conifer and other options  
■ Native options

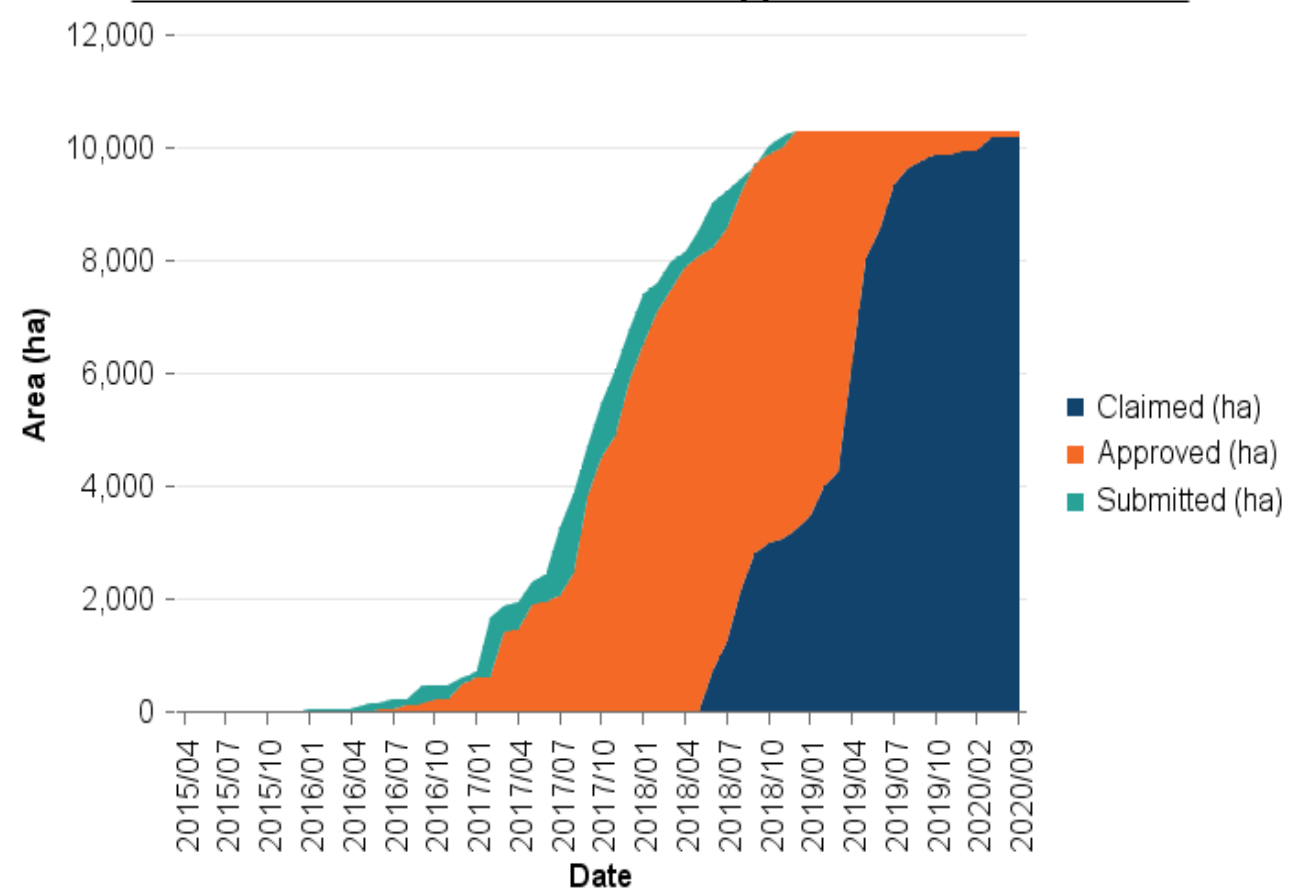
**Woodland Creation - Submitted vs Approved vs Claimed - Total**



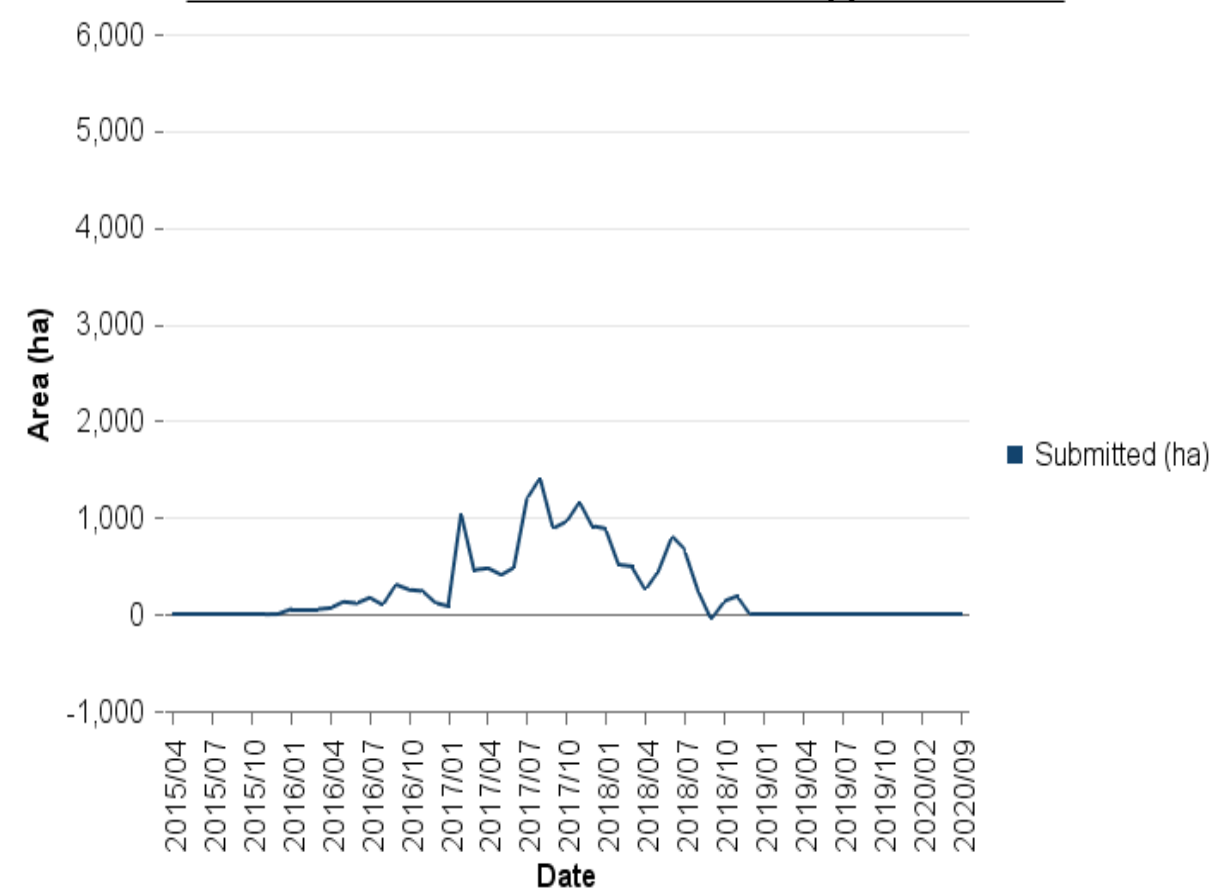
**Woodland Creation - Submitted but not approved - Total**



**Woodland Creation - Submitted vs Approved vs Claimed - 2018**

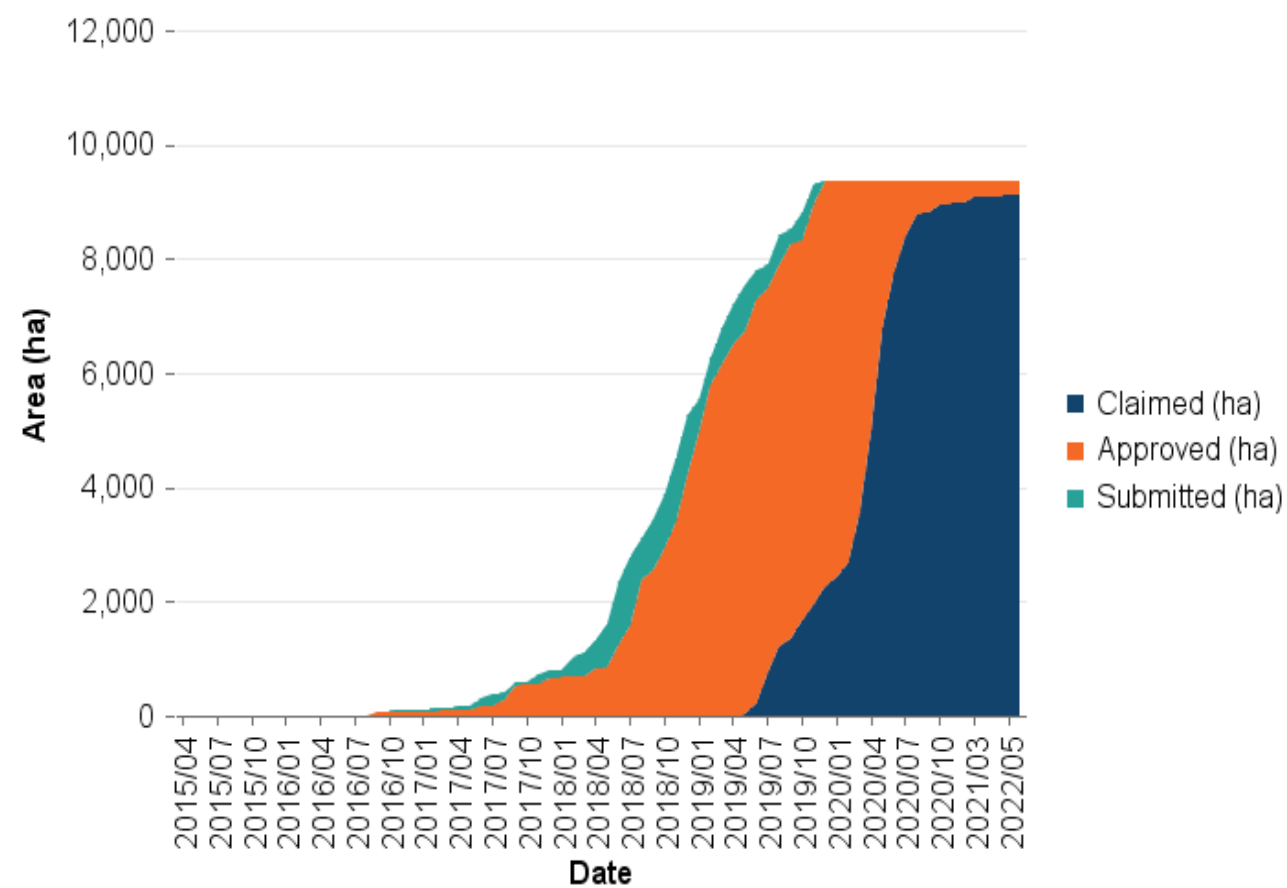


**Woodland Creation - Submitted but not approved - 2018**

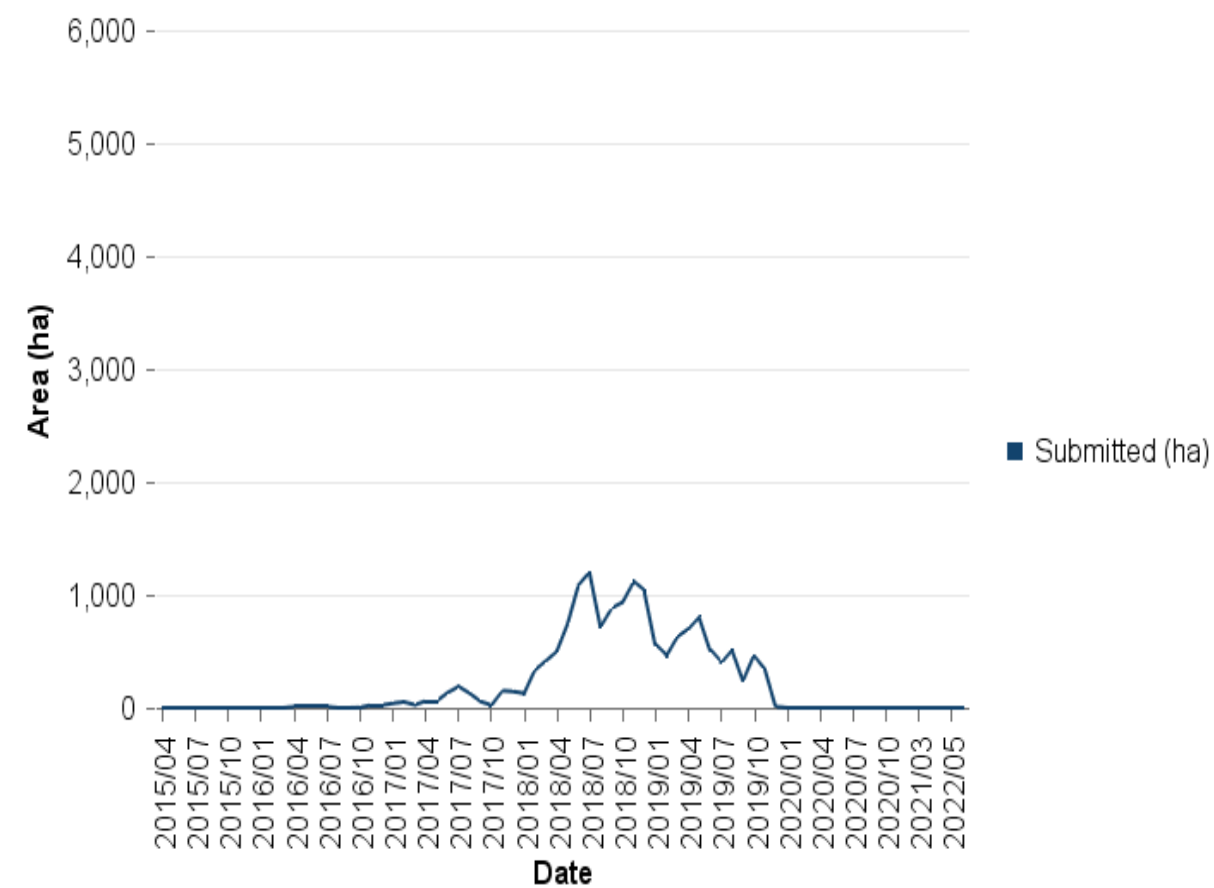




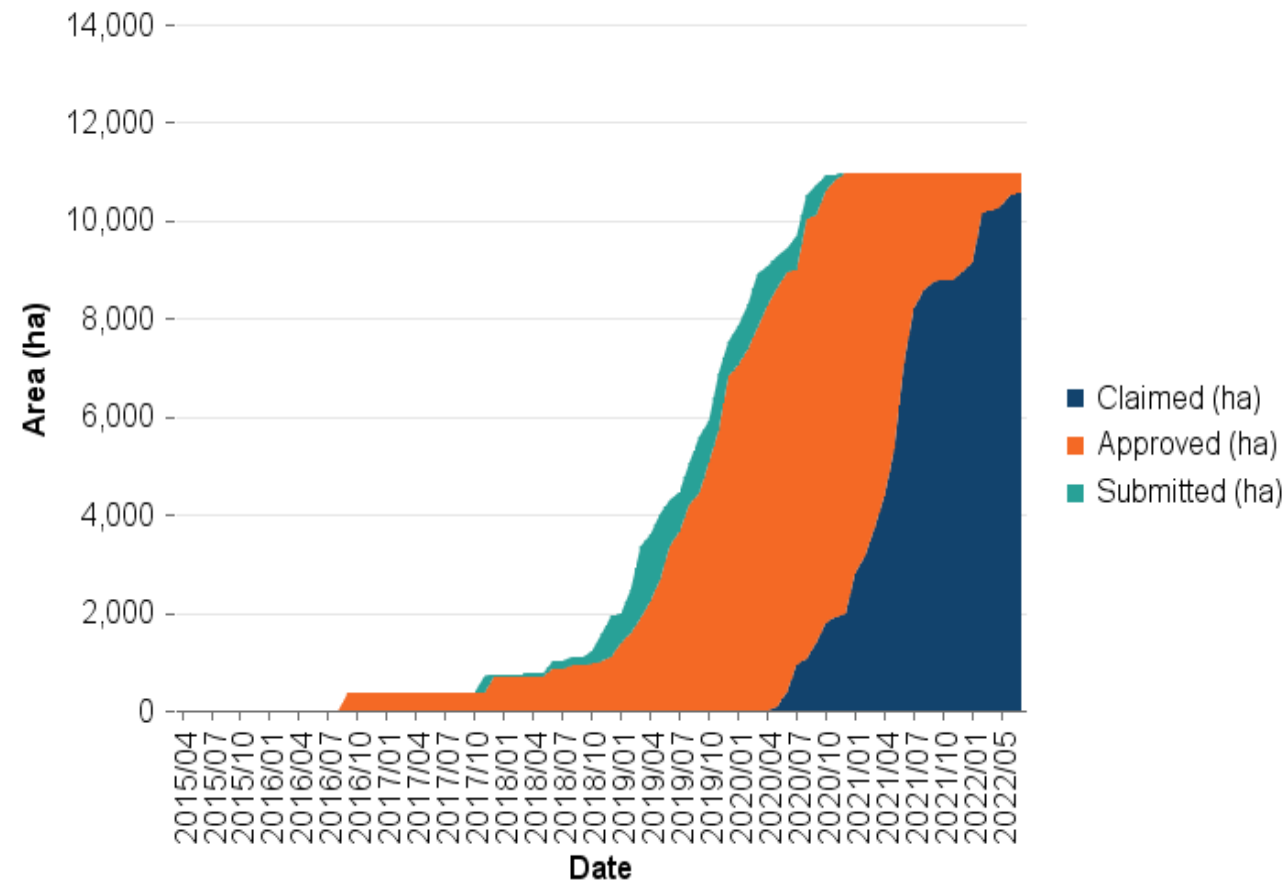
**Woodland Creation - Submitted vs Approved vs Claimed - 2019**



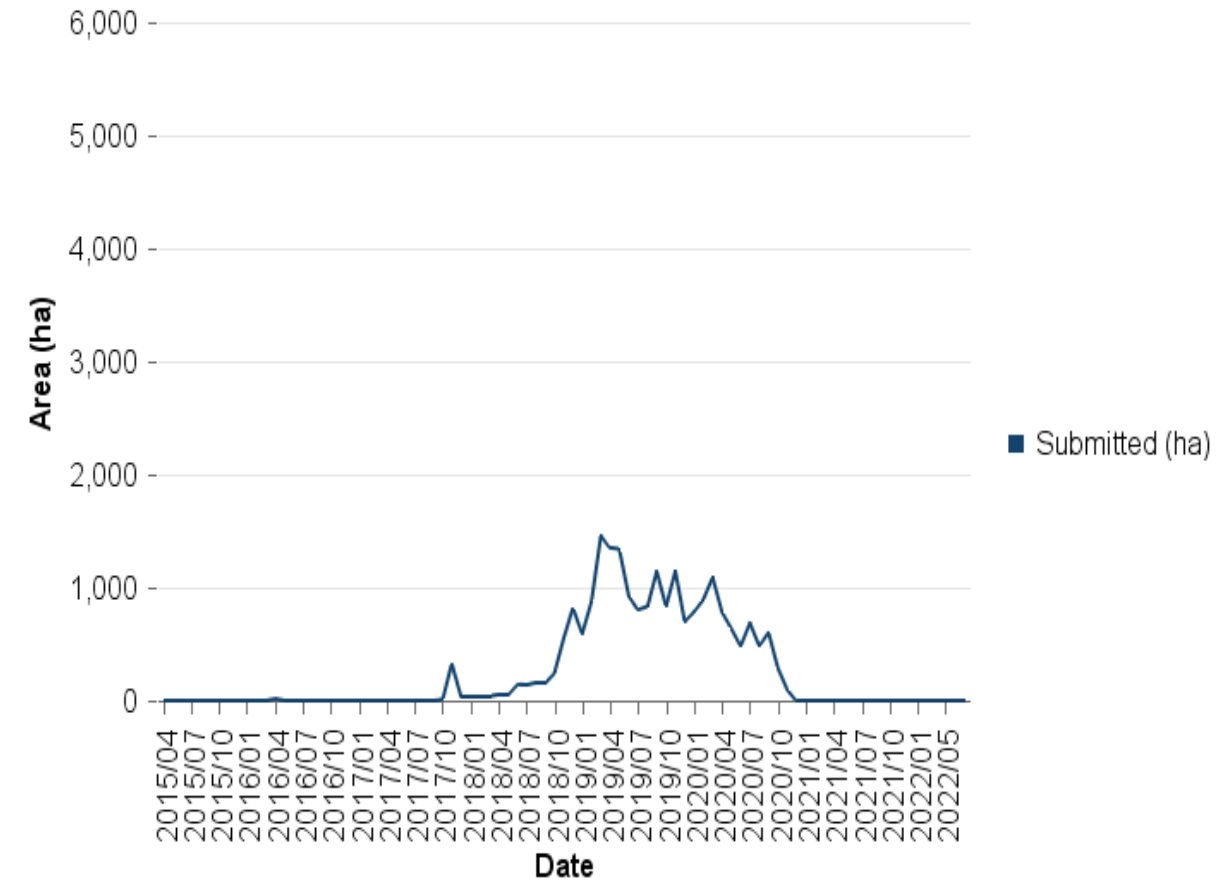
**Woodland Creation - Submitted but not approved - 2019**



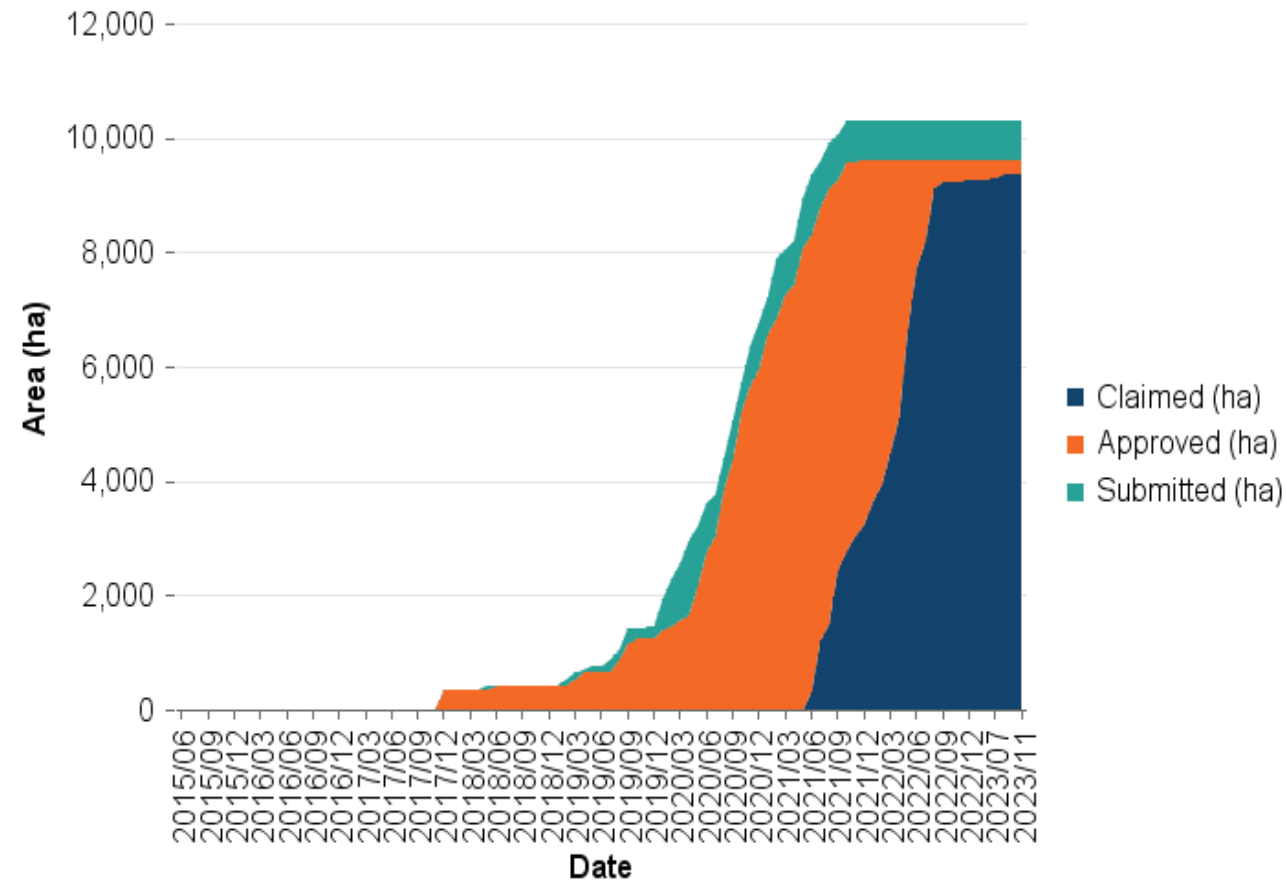
**Woodland Creation - Submitted vs Approved vs Claimed - 2020**



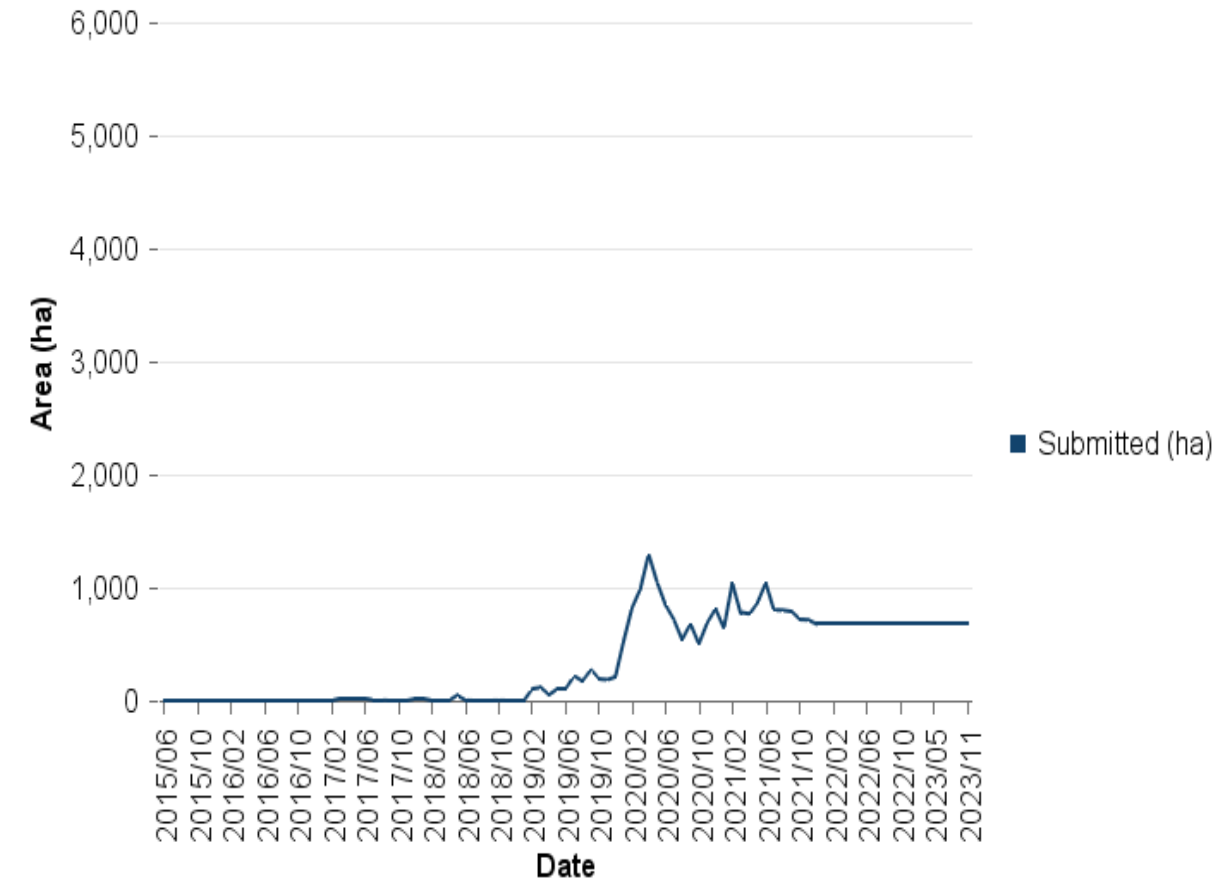
**Woodland Creation - Submitted but not approved - 2020**



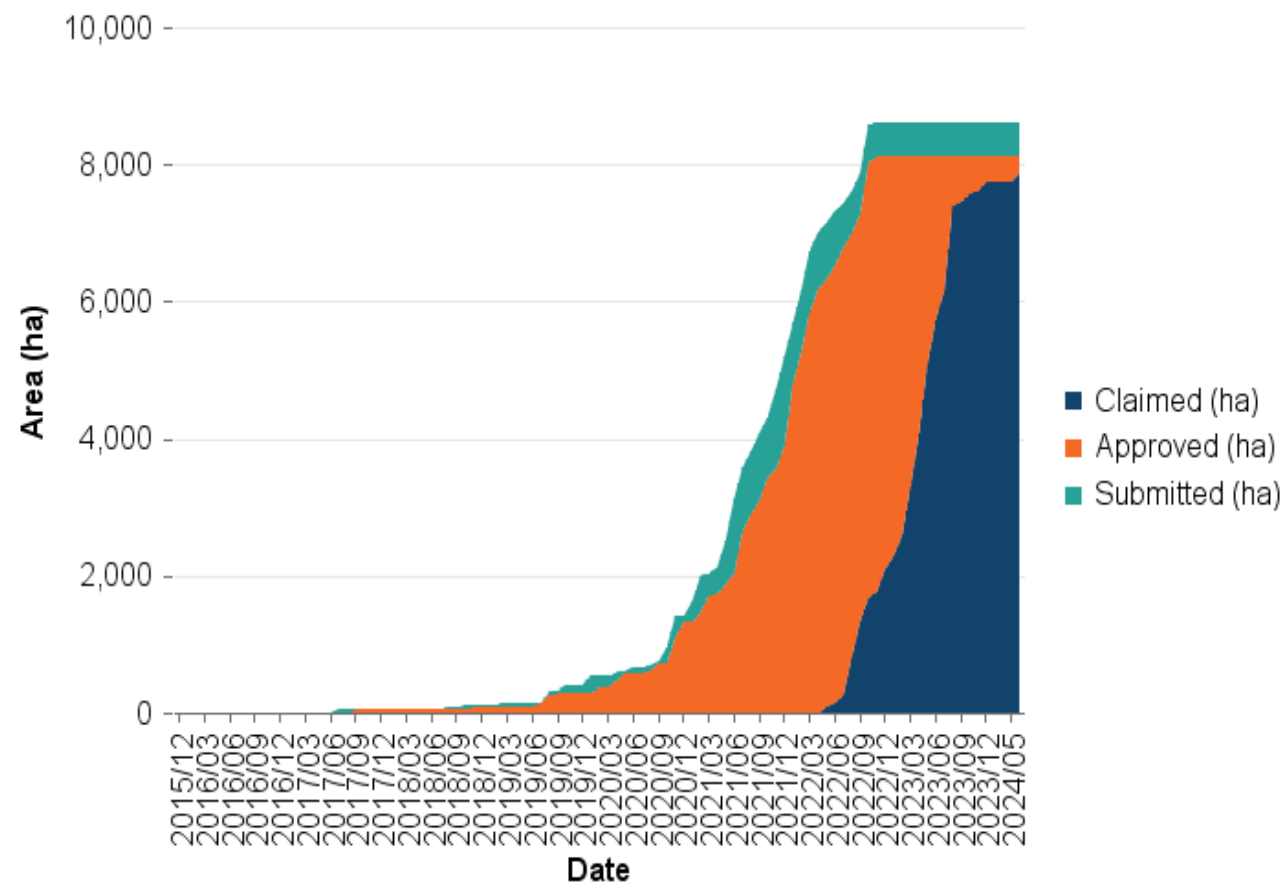
**Woodland Creation - Submitted vs Approved vs Claimed - 2021**



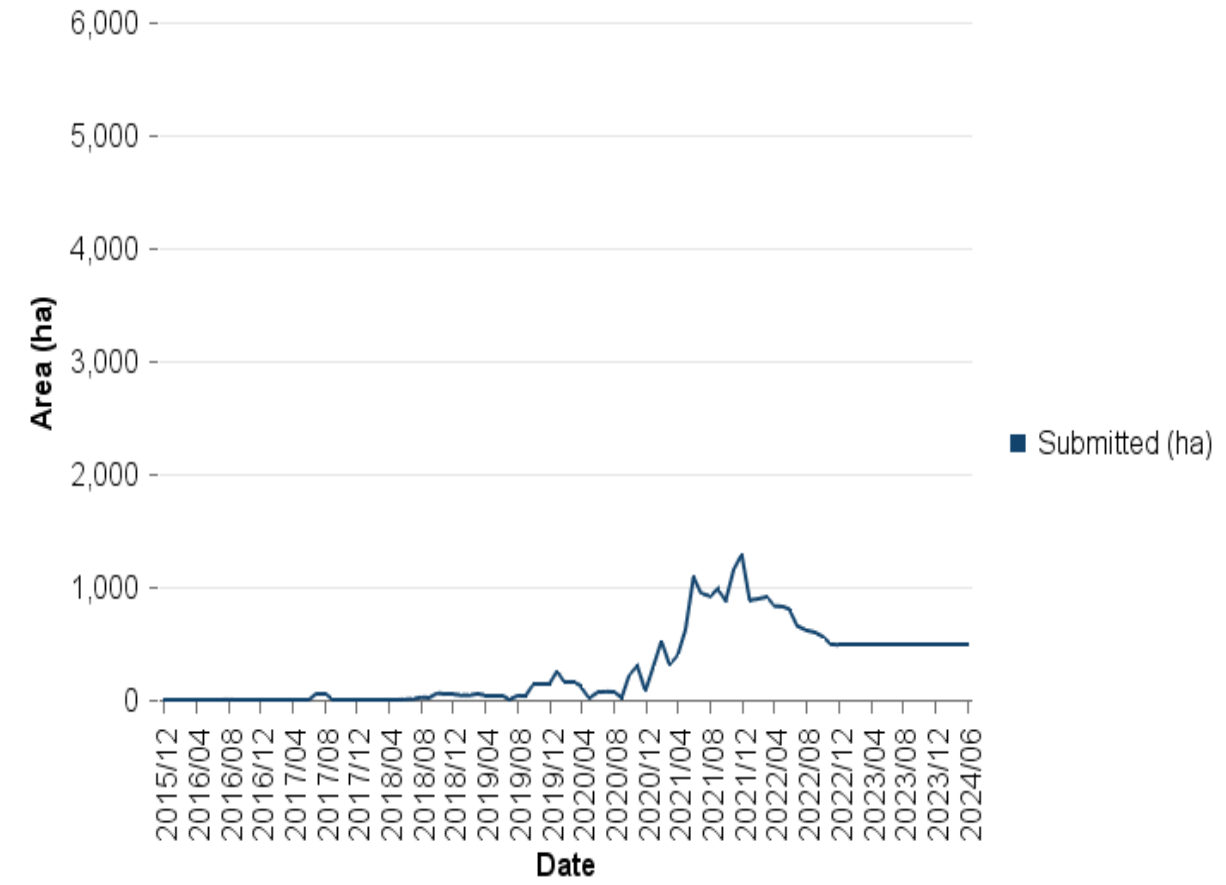
**Woodland Creation - Submitted but not approved - 2021**



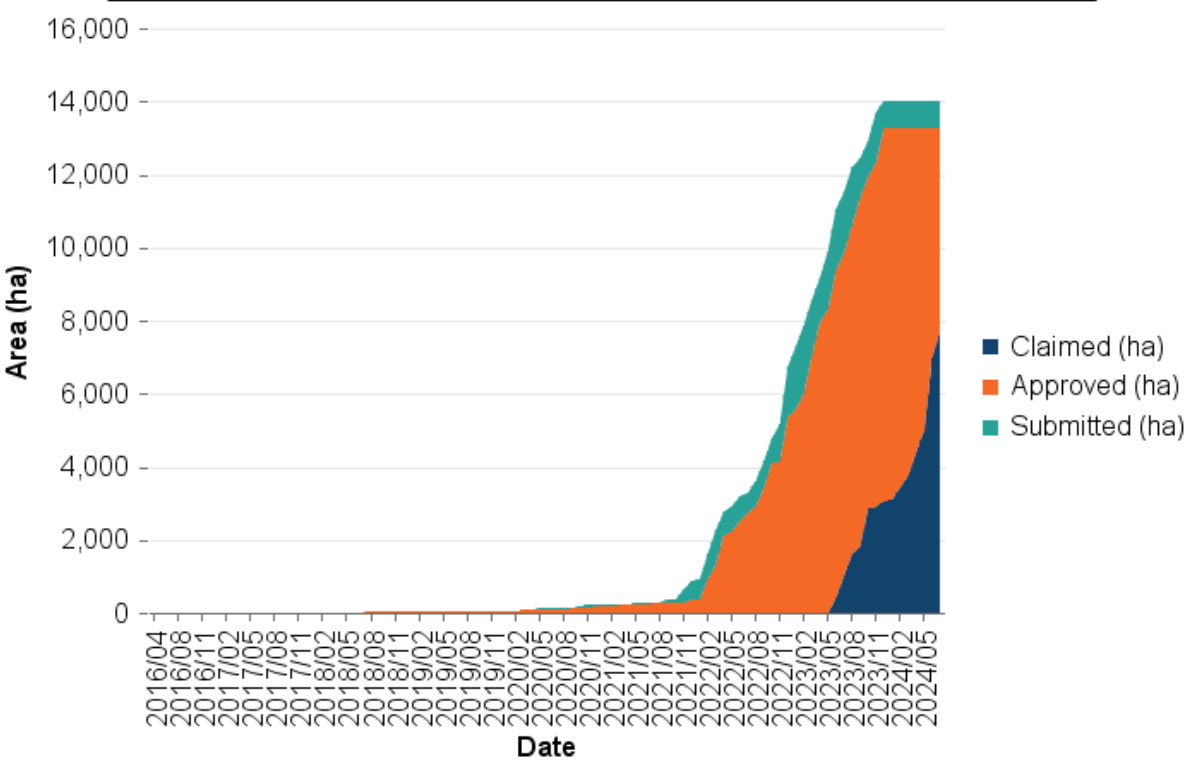
**Woodland Creation - Submitted vs Approved vs Claimed - 2022**



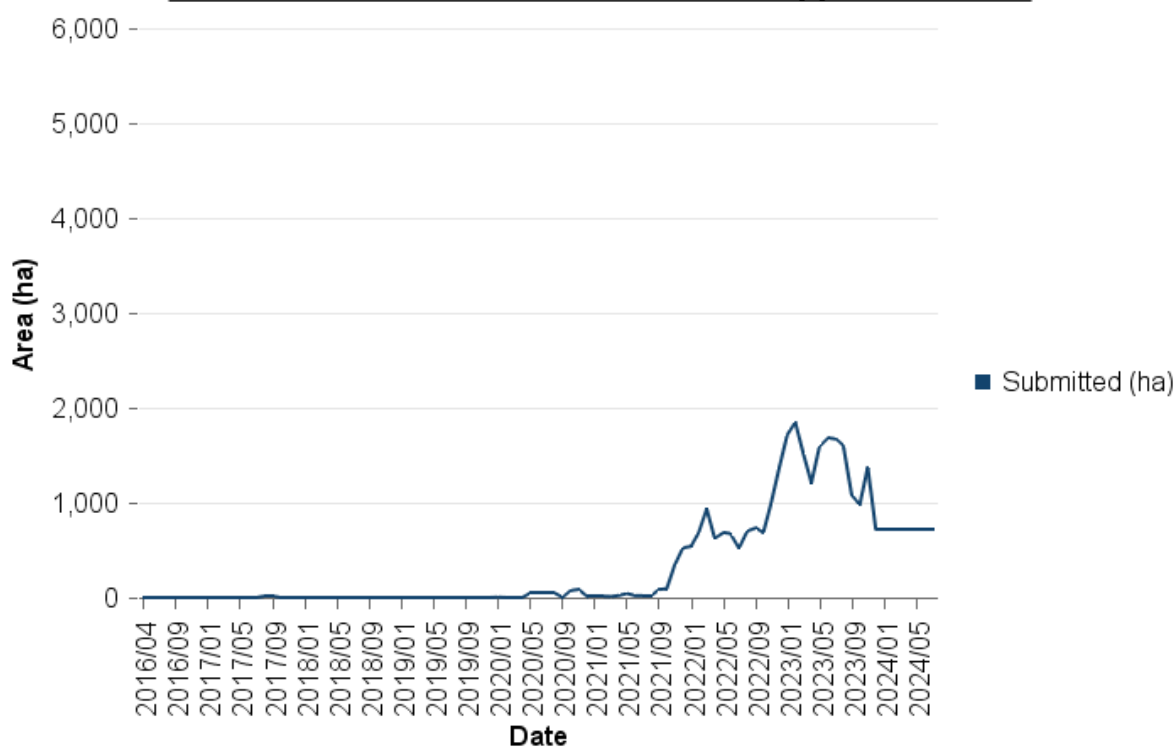
**Woodland Creation - Submitted but not approved - 2022**



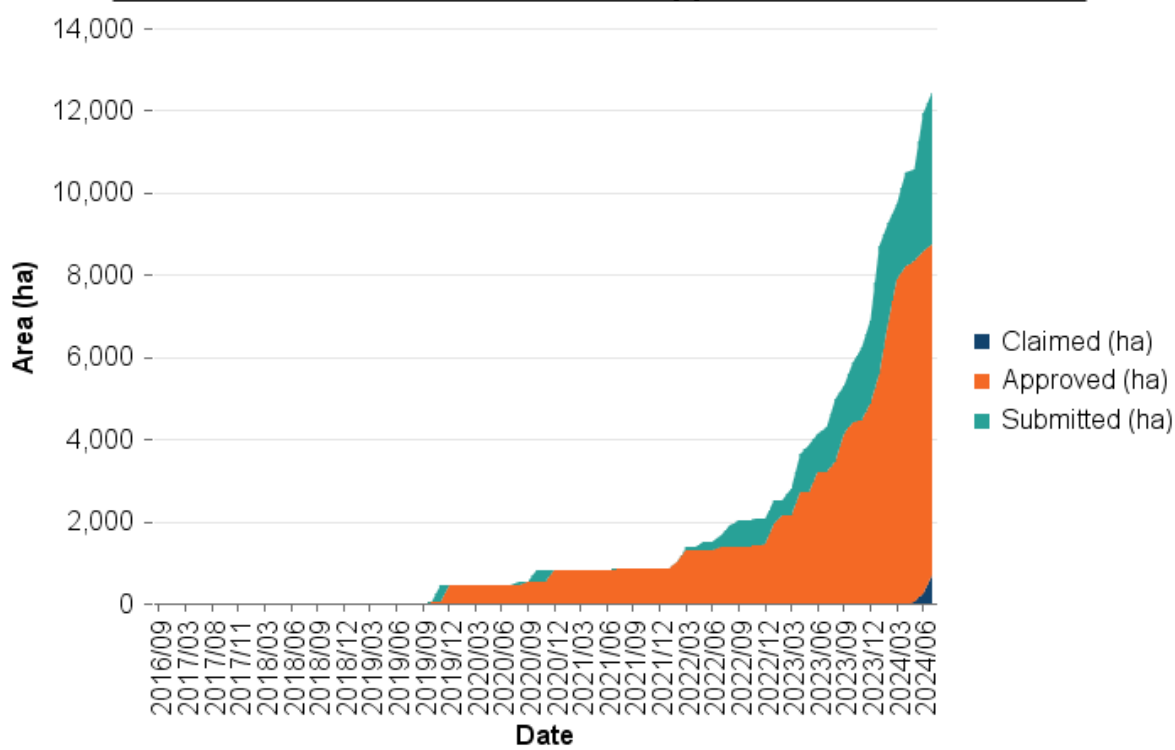
Woodland Creation - Submitted vs Approved vs Claimed - 2023



Woodland Creation - Submitted but not approved - 2023



Woodland Creation - Submitted vs Approved vs Claimed - 2024



Woodland Creation - Submitted but not approved - 2024

