

FGS Statistics Summary - Clearing Round 100 (23/02/2024) Scotland Totals

Table 1 - Submitted Options

FGS Option	Number Submitted	Total Value (£)	Area (ha)	Average (£/ha)
Woodland Creation	3,267	£380,400,451	94,099	£4,043
Agroforestry	8	£104,202	28	£3,778
WIG Planning	1,002	£3,781,162		
WIG RR	1,386	£16,786,331	39,474	£425
WIG Habitat and Species/LISS	156	£10,031,490		
WIG WIAT	67	£4,387,753		
SMF Native Woodlands/LISS	120	£5,080,701		
SMF Species Control	162	£4,495,780		
SMF Public Access/WIAT	50	£300,614		
SMF Rural Access	40	£671,493		
Harvesting & Processing	344	£7,802,123		
Forest Infrastructure	108	£2,472,714		
Tree Health	379	£2,936,239		
Forestry Cooperation	33	£287,835		
Total Submitted	7,122	£439,538,887	133,600	

Table 2 - Approved Options

FGS Option	Number Submitted	Total Value (£)	Area (ha)	Average (£/ha)
Woodland Creation	3,010	£342,293,342	84,498	£4,051
Agroforestry	6	£40,716	15	£2,762
WIG Planning	951	£3,621,737		
WIG RR	1,347	£16,310,147	38,426	£424
WIG Habitat and Species/LISS	145	£9,129,094		
WIG WIAT	66	£4,381,946		
SMF Native Woodlands/LISS	112	£4,847,967		
SMF Species Control	152	£4,243,607		
SMF Public Access/WIAT	49	£294,511		
SMF Rural Access	36	£602,101		
Harvesting & Processing	289	£6,666,695		
Forest Infrastructure	102	£2,354,493		
Tree Health	365	£2,816,099		
Forestry Cooperation	32	£277,835		
Total Approved	6,662	£397,880,290	122,939	

Table 3 - Approved Woodland Creation Options by Woodland Type

WC Woodland Type	Number Submitted	Total Value (£)	Area (ha)	Woodland Type % of total	Average (£/ha)
Broadleaves	240	£23,315,613	2,763	3 %	£8,438
Conifer	743	£155,526,992	38,233	45 %	£4,068
Diverse Conifer	295	£30,658,445	5,781	7 %	£5,303
Native Broadleaves	839	£60,851,603	12,256	15 %	£4,965
Native Broadleaves in Northern and Western Isles	68	£1,051,474	97	0 %	£10,876
Native Low Density	148	£2,032,457	1,205	1 %	£1,687
Native Scots Pine	152	£31,287,790	7,603	9 %	£4,115
Native Upland Birch	234	£29,715,415	8,683	10 %	£3,422
Nat Regen	86	£2,762,244	7,247	9 %	£381
Small or Farm Woodlands	205	£5,091,309	630	1 %	£8,083
Agroforestry	6	£40,716	15	0 %	£2,762
Total Approved	3,016	£342,334,058	84,513	100 %	
CSGN (subset of total)	828	£89,045,934	15,641		£5,693

Table 4 - Approved Woodland Creation Options by Conservancy (ha)

Woodland Type	Highland and Islands	Grampian	Perth and Argyll	Central Scotland	South Scotland	Grand Total
Broadleaves	287	220	1,058	716	483	2,763
Conifer	1,256	3,195	9,455	6,089	18,238	38,233
Diverse Conifer	967	1,622	1,241	609	1,342	5,781
Native Broadleaves	3,806	876	3,903	1,256	2,415	12,256
Native Broadleaves in Northern and Western Isles	90		7			97
Native Low Density	518	47	377	8	255	1,205
Native Scots Pine	5,081	1,126	1,396			7,603
Native Upland Birch	5,949	167	1,982	355	229	8,683
Nat Regen	4,516	2,597	135			7,247
Small or Farm Woodlands	28	105	133	140	225	630
Agroforestry		2	1	11	1	15
Total	22,498	9,956	19,687	9,184	23,188	84,513
<i>CSGN (Subset of total)</i>	620	335	2,675	9,098	2,914	15,641

Table 5a - Submitted, but not yet approved. Woodland Creation Options by Claim Year (ha)

Woodland Type	Area 2015 (ha)	Area 2016 (ha)	Area 2017 (ha)	Area 2018 (ha)	Area 2019 (ha)	Area 2020 (ha)	Area 2021 (ha)	Area 2022 (ha)	Area 2023 (ha)	Area 2024 (ha)	Area 2025 (ha)	Area 2026+ (ha)	Total Area (ha)
Broadleaves								7	40	127			174
Conifer							526	281	790	1,777	179	114	3,667
Diverse Conifer								71	137	472	52		732
Native Broadleaves							90	127	420	793	519	99	2,048
Native Broadleaves in Northern and Western Isles								4	1	6	2		14
Native Low Density							26	34	39	22	10		131
Native Scots Pine									169	164	287		620
Native Upland Birch							28		219	384	232	284	1,146
Nat Regen										29		999	1,028
Small or Farm Woodlands						2	1	11	16	12			41
Agroforestry							5		8				13
Sum:						2	676	536	1,838	3,786	1,280	1,496	9,614
<i>CSGN (Subset of total)</i>							113	105	283	1,984	782	497	3,764

Table 5b - Approved Woodland Creation Options by Claim Year (ha)

Woodland Type	Area 2015 (ha)	Area 2016 (ha)	Area 2017 (ha)	Area 2018 (ha)	Area 2019 (ha)	Area 2020 (ha)	Area 2021 (ha)	Area 2022 (ha)	Area 2023 (ha)	Area 2024 (ha)	Area 2025 (ha)	Area 2026+ (ha)	Total Area (ha)
Broadleaves		120	359	210	373	316	311	297	658	85	34		2,763
Conifer		2,103	3,301	5,182	5,040	6,353	4,937	4,060	4,656	2,428	172		38,233
Diverse Conifer		325	316	1,005	726	669	472	985	859	359	64		5,781
Native Broadleaves		397	560	1,560	1,310	1,529	1,668	1,296	2,371	1,081	483		12,256
Native Broadleaves in Northern and Western Isles		1	8	5	16	19	13	10	15	6	3		97
Native Low Density		10	42	199	101	103	97	185	299	130	40		1,205
Native Scots Pine		483	318	1,227	623	591	477	425	1,936	1,151	372		7,603
Native Upland Birch		201	390	824	826	1,144	1,164	571	1,692	1,580	291		8,683
Nat Regen			514		284	209	410	442	497	912	454	3,525	7,247
Small or Farm Woodlands	1	98	111	96	90	65	86	25	53	5	1		630
Agroforestry							2	11	2	1			15
Sum:	1	3,739	5,921	10,306	9,389	11,000	9,636	8,306	13,039	7,738	1,913	3,525	84,513
CSGN (Subset of total)		772	1,441	2,743	1,659	1,633	1,863	1,573	2,295	1,640	23		15,641

Table 6a - Pre-submitted Woodland Creation Options by Conservancy (ha) - 2023

	Highland and Islands	Grampian	Perth and Argyll	Central Scotland	South Scotland	Total
Conifer / Diverse Conifer	0	0	150	0	200	350
Native & Other	0	0	150	0	0	150
Total	0	0	300	0	200	500

Table 6b - Pre-submitted Woodland Creation Options by Conservancy (ha) - 2024

	Highland and Islands	Grampian	Perth and Argyll	Central Scotland	South Scotland	Total
Conifer / Diverse Conifer	0	1,453	1,190	1,212	2,293	6,148
Native & Other	1,100	835	2,000	778	470	5,183
Total	1,100	2,288	3,190	1,990	2,763	11,331

Table 6c - Pre-submitted Woodland Creation Options by Conservancy (ha) - 2025

	Highland and Islands	Grampian	Perth and Argyll	Central Scotland	South Scotland	Total
Conifer / Diverse Conifer			2,140	870		3,010
Native & Other	440		4,000	380		4,820
Total	440		6,140	1,250		7,830

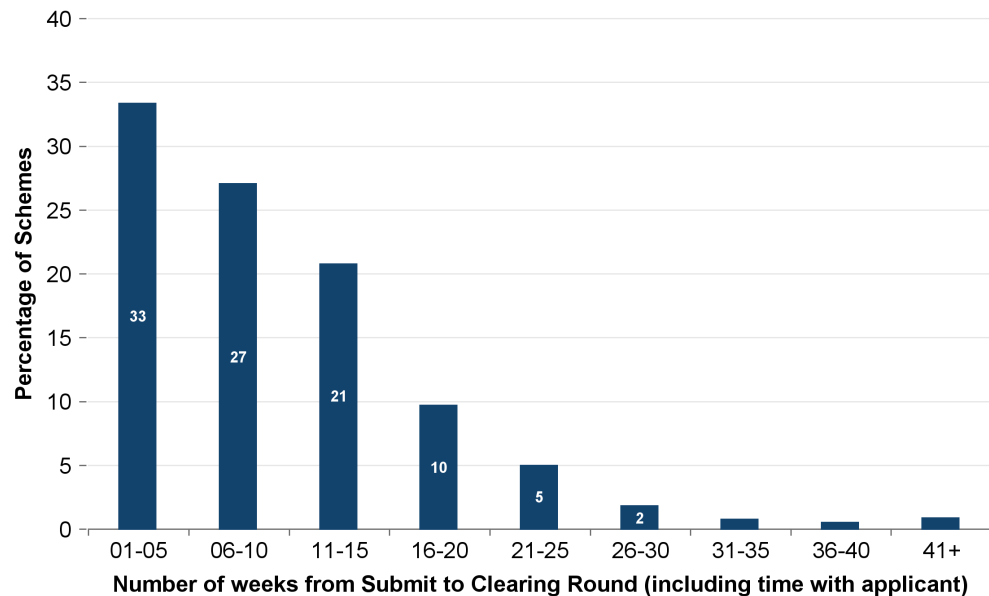
Table 7 - Claimed Options (authorised and paid or in process of payment)

FGS Option	Number Claimed	Value Claimed (£)	Area Claimed (ha)	Value Claimed 2015 (£)	Value Claimed 2016 (£)	Value Claimed 2017 (£)	Value Claimed 2018 (£)	Value Claimed 2019 (£)	Value Claimed 2020 (£)	Value Claimed 2021 (£)	Value Claimed 2022 (£)	Value Claimed 2023 (£)
Woodland Creation	2,527	£188,528,110	61,078	£29,940	£10,272,870	£20,626,590	£33,322,481	£28,960,765	£31,599,376	£27,693,577	£23,565,455	£12,457,055
Agroforestry	1	£3,367	2							£3,367	£0	£0
WIG Planning	599	£2,351,315		£5,708	£380,900	£562,665	£207,806	£310,221	£184,526	£236,008	£242,213	£221,269
WIG RR	1,130	£13,102,485	31,463	£41,654	£1,644,669	£1,751,420	£1,721,441	£1,955,045	£1,782,290	£1,766,974	£1,601,605	£837,388
WIG Habitat and Species/LISS	124	£7,752,995			£1,344,102	£2,368,902	£724,196	£660,779	£838,864	£803,262	£609,727	£403,164
WIG WIAT	57	£3,325,551			£155,890	£762,354	£666,750	£860,093	£356,201	£270,294	£239,901	£14,069
Harvesting & Processing	230	£5,066,733		£0	£52,133	£486,216	£320,765	£276,269	£1,982,641	£1,085,652	£538,558	£324,500
Forest Infrastructure	90	£1,978,494		£70,828	£122,268	£231,456	£351,246	£200,974	£470,265	£399,202	£121,701	£10,554
Tree Health	289	£2,179,439		£27,664	£79,860	£105,485	£305,198	£620,927	£453,525	£314,368	£198,244	£74,168
Forestry Cooperation	23	£184,210			£16,000	£37,875	£27,750	£26,000	£44,085	£0	£5,000	£27,500
Total	5,070	£224,472,700	92,542	£175,794	£14,068,691	£26,932,964	£37,647,633	£33,871,072	£37,711,773	£32,572,703	£27,122,404	£14,369,666

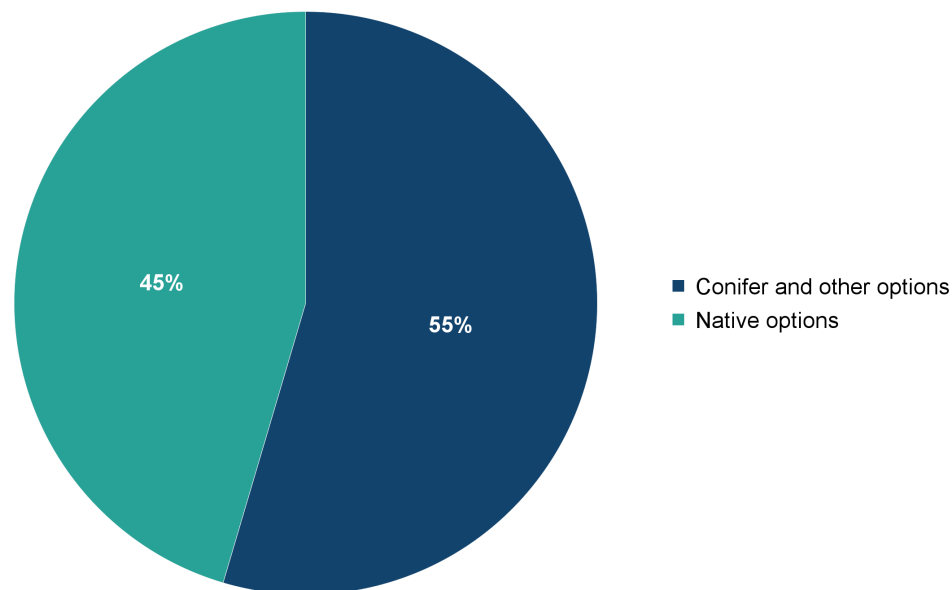
Table 8 - Claimed Woodland Creation Options by Claim Year

FGS Option	Number Claimed 2019	Area Claimed 2019 (ha)	Value Claimed 2019 (£)	Number Claimed 2020	Area Claimed 2020 (ha)	Value Claimed 2020 (£)	Number Claimed 2021	Area Claimed 2021 (ha)	Value Claimed 2021 (£)	Number Claimed 2022	Area Claimed 2022 (ha)	Value Claimed 2022 (£)	Number Claimed 2023	Area Claimed 2023 (ha)	Value Claimed 2023 (£)
Broadleaves	32	373	£2,022,197	36	316	£1,595,007	26	306	£1,567,860	25	297	£1,615,961	20	260	£1,381,128
Conifer	120	4,970	£15,084,587	110	6,340	£16,875,951	94	4,748	£14,003,769	64	4,043	£10,864,896	33	1,241	£3,885,080
Diverse Conifer	36	726	£2,434,908	41	669	£2,465,770	34	456	£1,512,623	37	985	£3,370,752	21	264	£1,099,336
Native Broadleaves	115	1,254	£4,940,756	120	1,400	£5,379,272	97	1,650	£5,265,649	101	1,289	£4,307,324	58	755	£2,913,139
Native Broadleaves in Northern and Western Isles	10	12	£127,742	11	19	£123,629	9	13	£94,424	6	7	£41,721	1	1	£6,842
Native Low Density	9	92	£81,138	19	103	£92,201	17	95	£143,240	21	184	£136,488	8	59	£73,348
Native Scots Pine	19	623	£1,705,058	17	546	£1,568,632	14	476	£1,293,613	13	425	£1,483,894	9	512	£1,482,689
Native Upland Birch	30	703	£1,858,124	37	1,048	£3,101,537	29	1,158	£3,157,515	23	568	£1,545,683	13	550	£1,369,693
Nat Regen	2	284	£222,891	3	58	£18,773	7	406	£123,913	7	255	£76,521	5	339	£101,775
Small or Farm Woodlands	28	89	£483,364	20	65	£378,604	28	85	£530,971	10	21	£122,214	6	19	£144,025
Agroforestry				0			1	2	£3,367			£0	0	0	£0
Total	401	9,126	£28,960,765	414	10,565	£31,599,376	356	9,394	£27,696,944	307	8,073	£23,565,455	174	4,000	£12,457,055

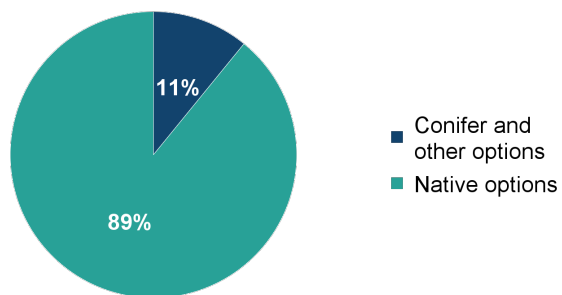
Woodland Creation - Processing Times vs % of Schemes - Since start of FGS



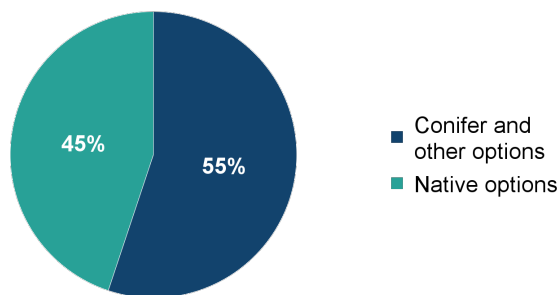
Woodland Creation - Conifer & other options vs Native



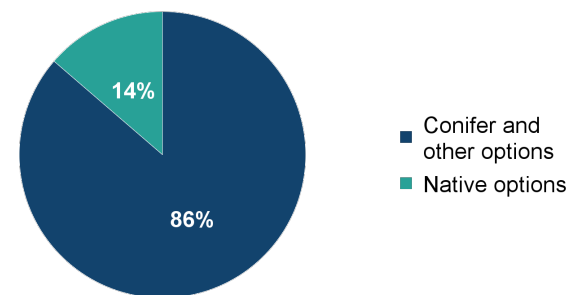
Highland & Islands



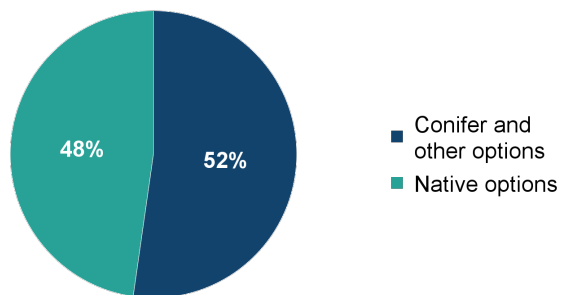
Perth & Argyll



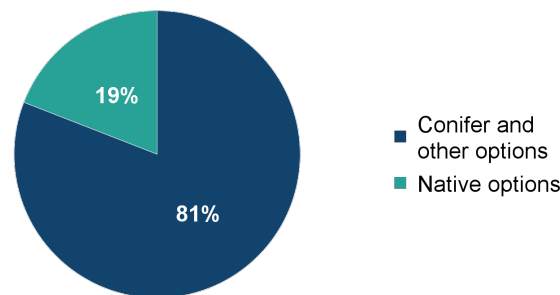
South Scotland



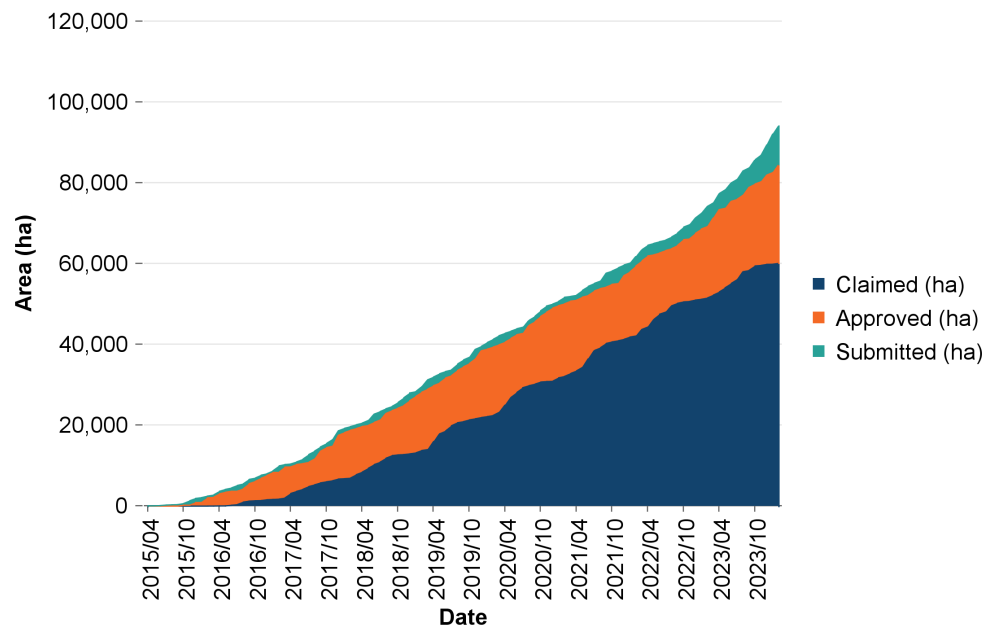
Grampian



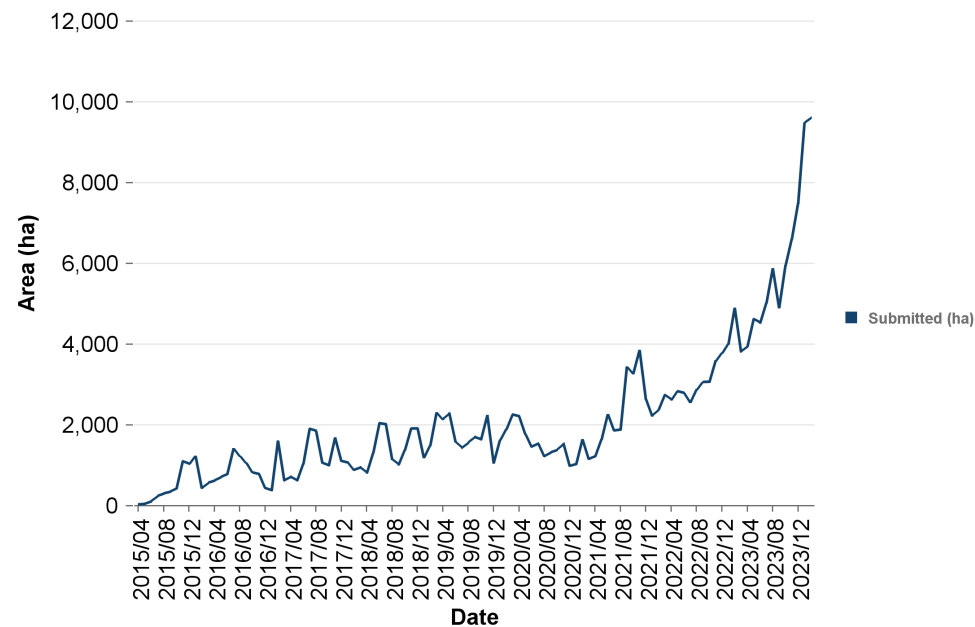
Central Scotland



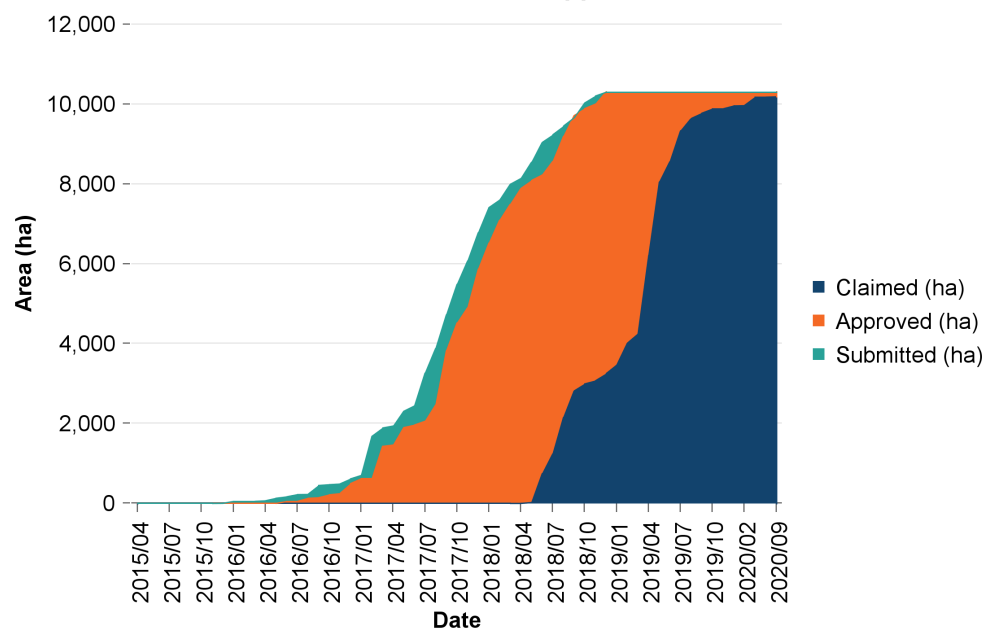
Woodland Creation - Submitted vs Approved vs Claimed - Total



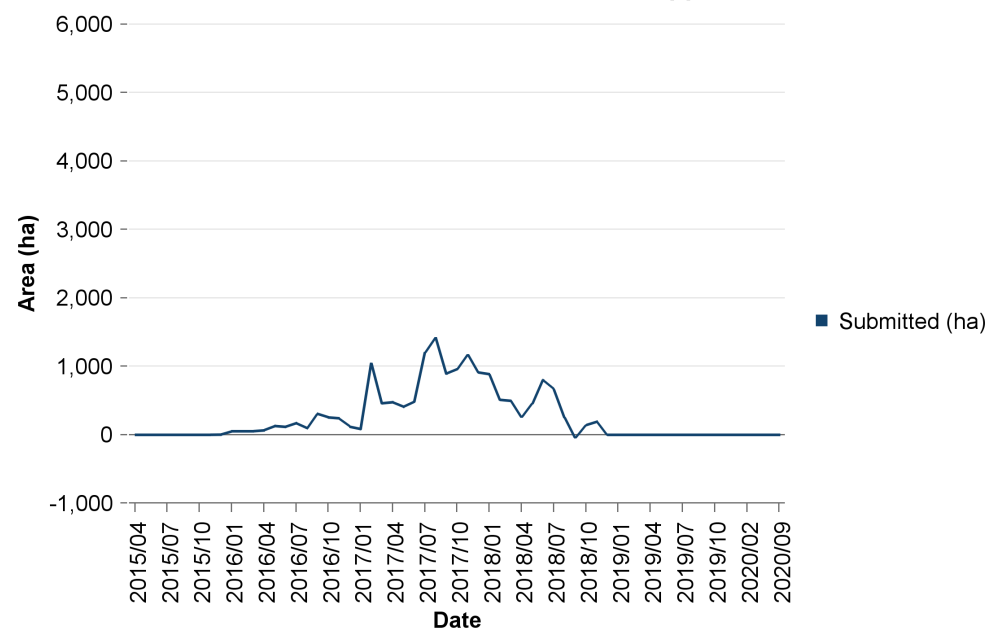
Woodland Creation - Submitted but not approved - Total



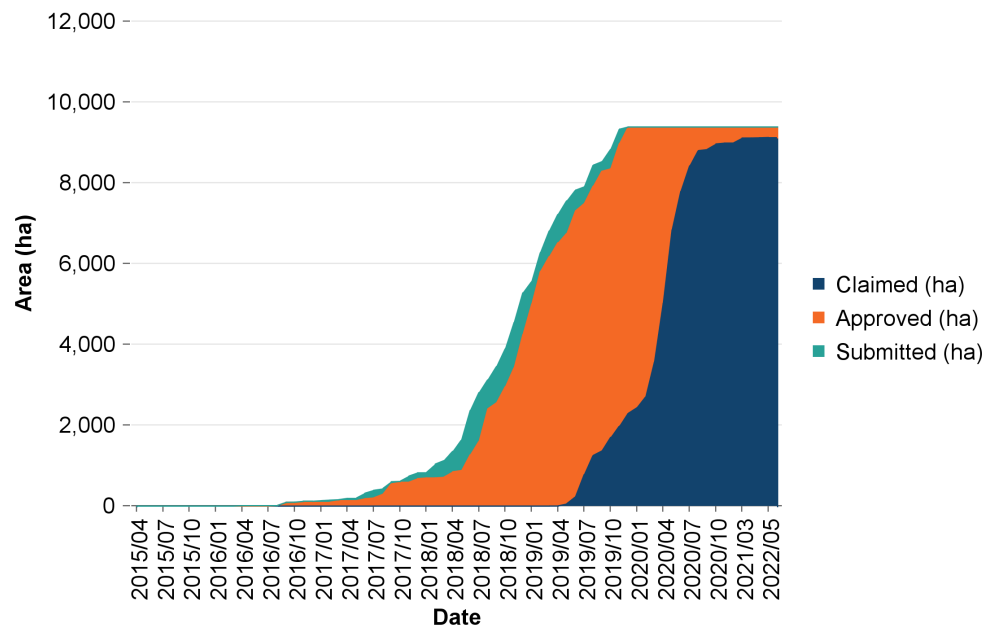
Woodland Creation - Submitted vs Approved vs Claimed - 2018



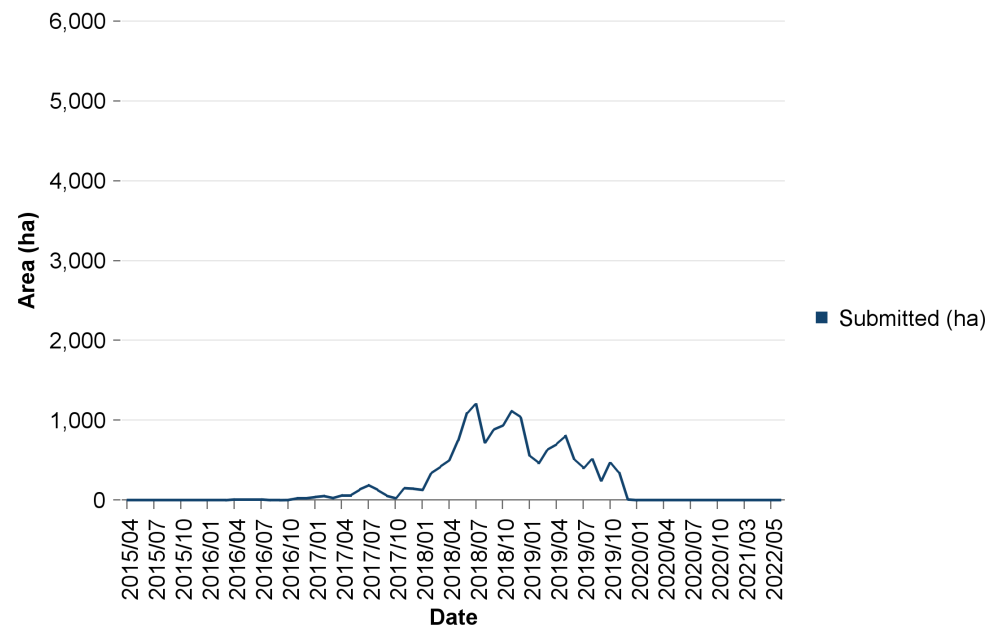
Woodland Creation - Submitted but not approved - 2018



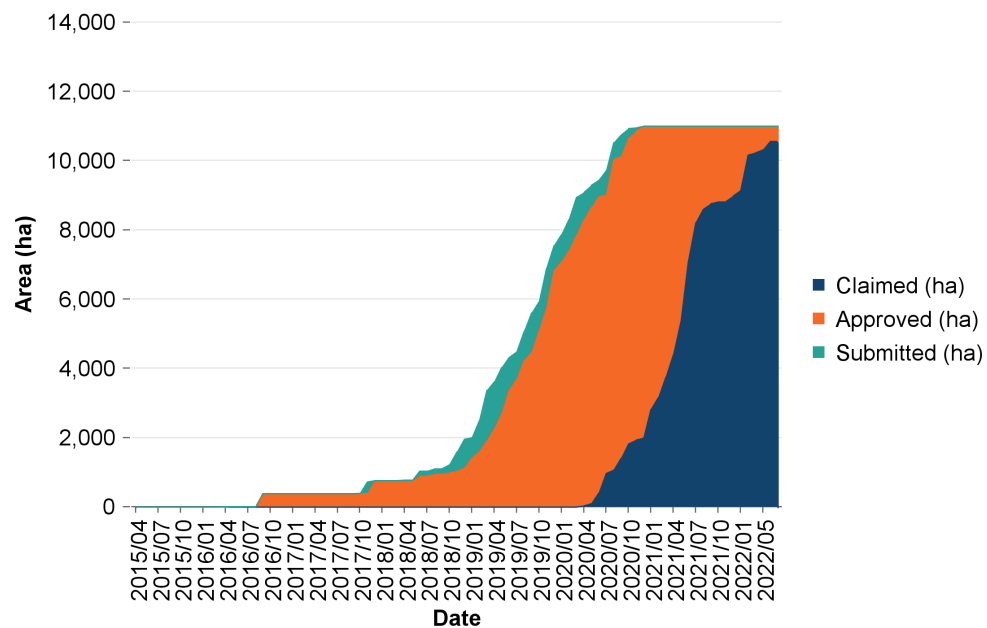
Woodland Creation - Submitted vs Approved vs Claimed - 2019



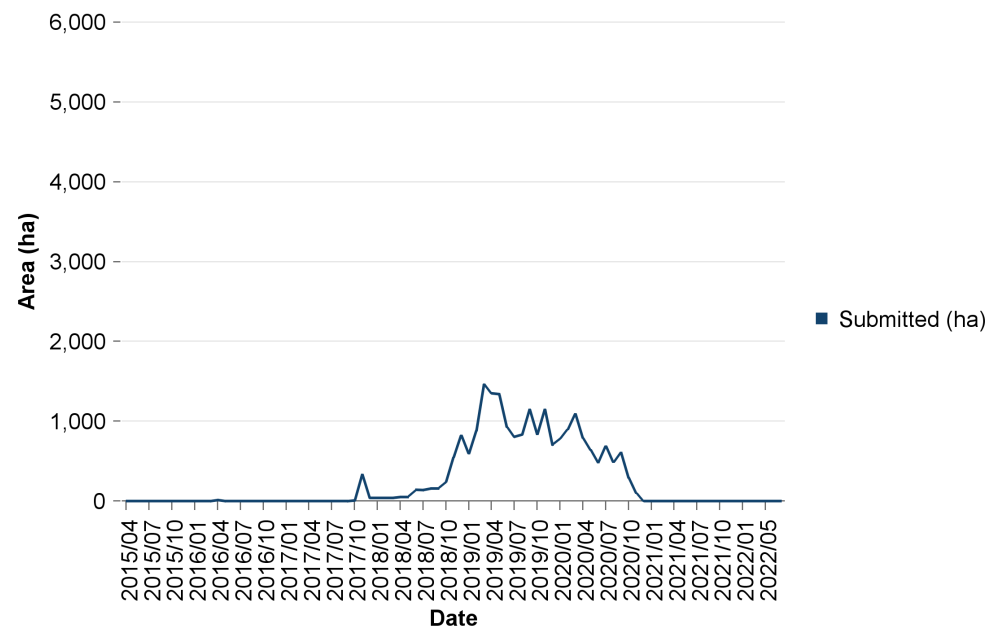
Woodland Creation - Submitted but not approved - 2019



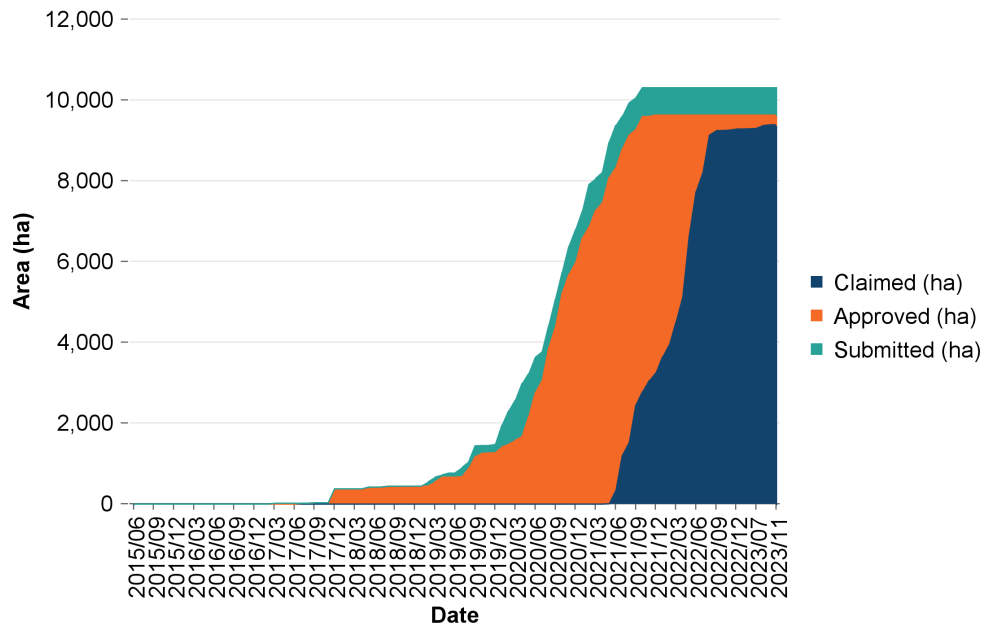
Woodland Creation - Submitted vs Approved vs Claimed - 2020



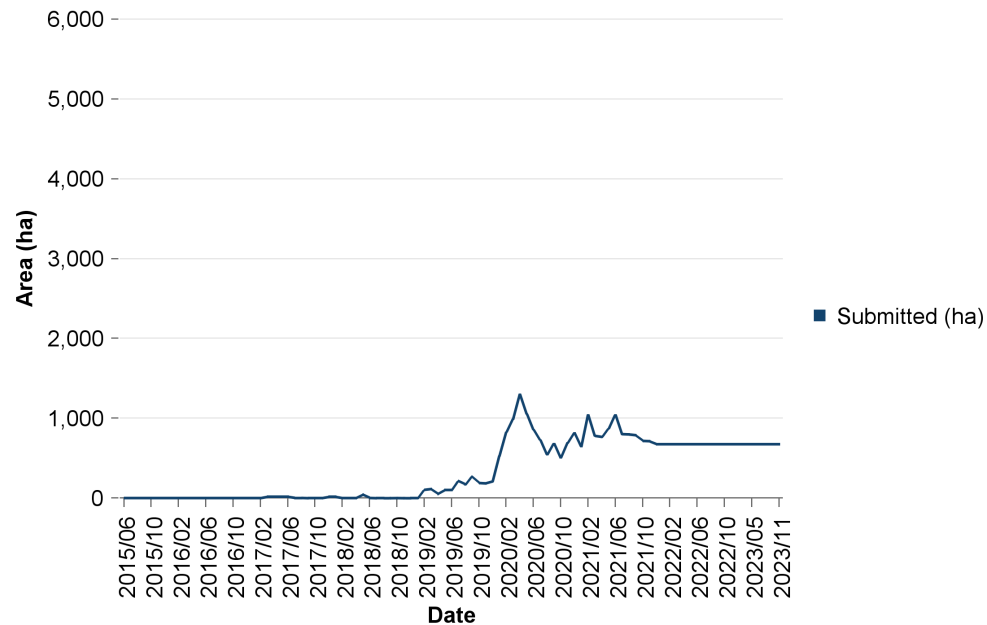
Woodland Creation - Submitted but not approved - 2020



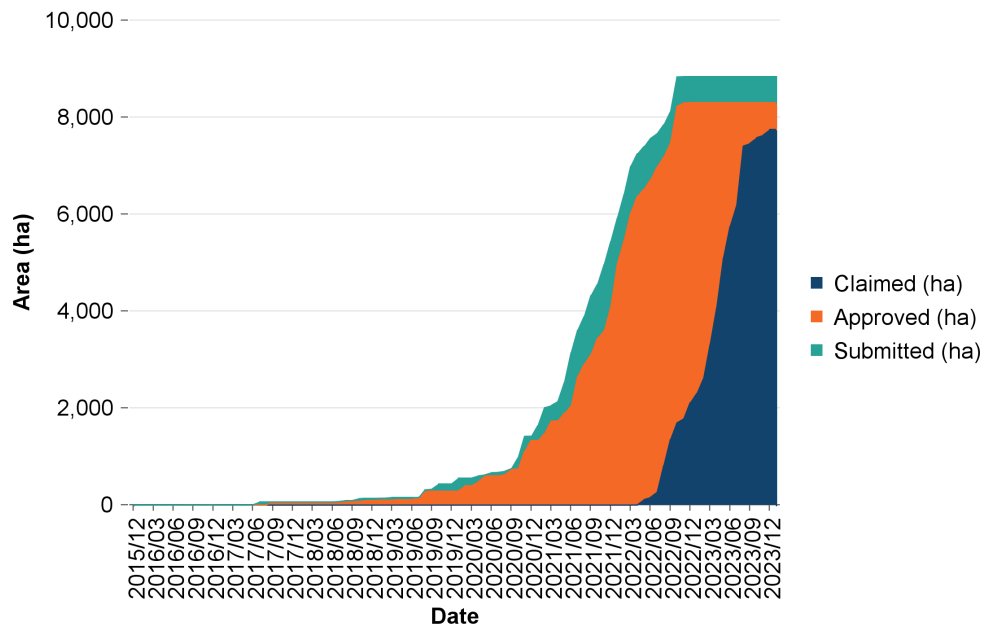
Woodland Creation - Submitted vs Approved vs Claimed - 2021



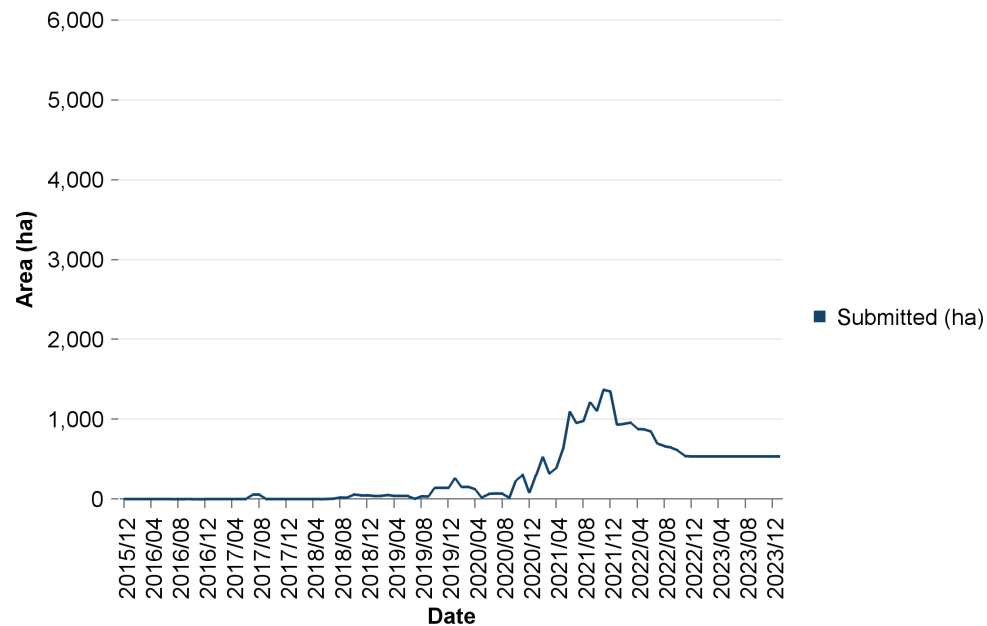
Woodland Creation - Submitted but not approved - 2021



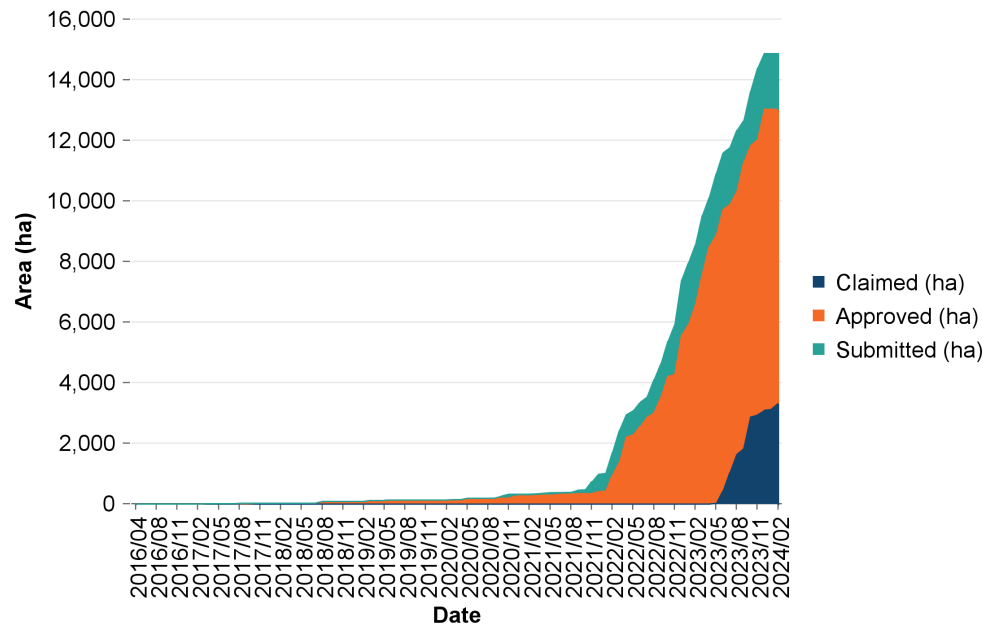
Woodland Creation - Submitted vs Approved vs Claimed - 2022



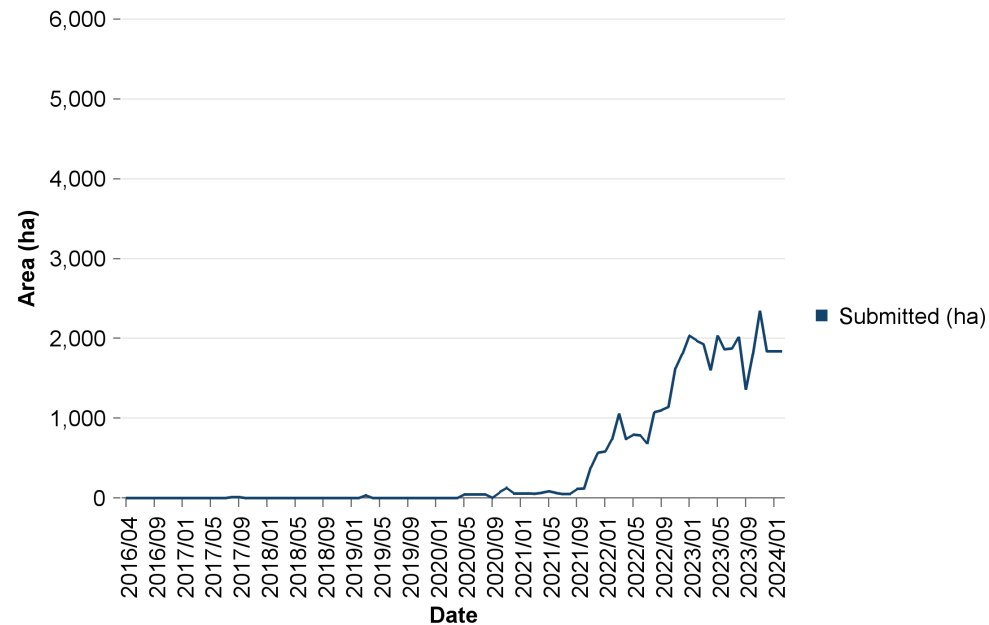
Woodland Creation - Submitted but not approved - 2022



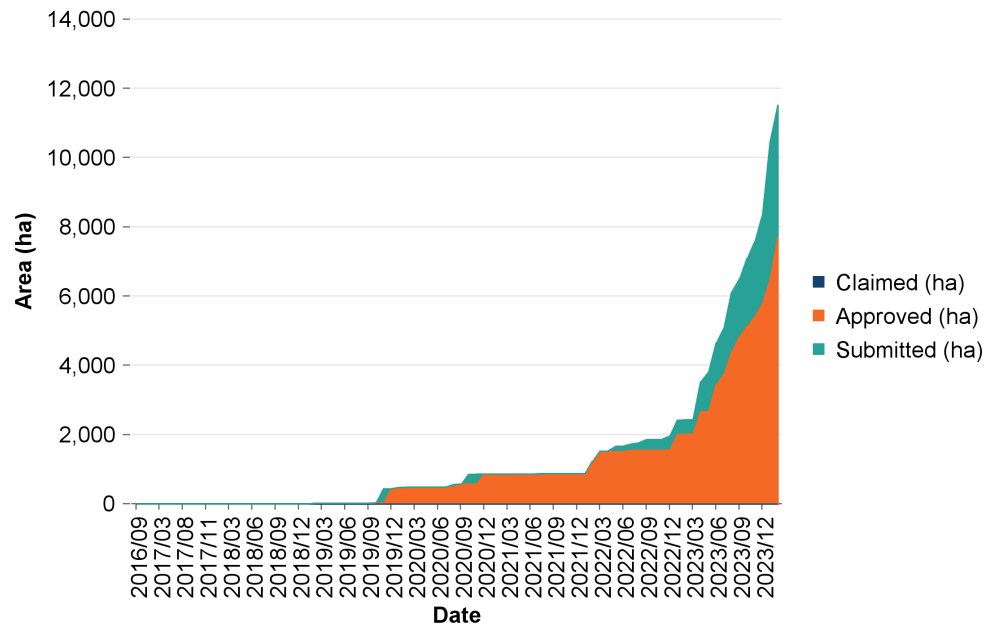
Woodland Creation - Submitted vs Approved vs Claimed - 2023



Woodland Creation - Submitted but not approved - 2023



Woodland Creation - Submitted vs Approved vs Claimed - 2024



Woodland Creation - Submitted but not approved - 2024

