

FGS Statistics Summary - Clearing Round 98 (13/12/2023) Scotland Totals

Table 1 - Submitted Options

FGS Option	Number Submitted	Total Value (£)	Area (ha)	Average (£/ha)
Woodland Creation	3188	£364,977,991	90,233	£4,045
Agroforestry	8	£83,040	28	£3,011
WIG Planning	963	£3,651,538		
WIG RR	1359	£16,563,430	39,056	£424
WIG Habitat and Species/LISS	153	£9,390,881		
WIG WIAT	67	£4,401,403		
SMF Native Woodlands/LISS	117	£5,020,828		
SMF Species Control	160	£4,376,595		
SMF Public Access/WIAT	50	£300,614		
SMF Rural Access	37	£624,473		
Harvesting & Processing	309	£6,940,747		
Forest Infrastructure	108	£2,472,714		
Tree Health	377	£2,948,061		
Forestry Cooperation	32	£277,835		
Total Submitted	6928	£422,030,149	129,317	

Table 2 - Approved Options

FGS Option	Number Submitted	Total Value (£)	Area (ha)	Average (£/ha)
Woodland Creation	2960	£333,083,715	81,819	£4,071
Agroforestry	5	£38,637	14	£2,744
WIG Planning	919	£3,513,670		
WIG RR	1323	£16,125,048	38,080	£423
WIG Habitat and Species/L	141	£8,888,844		
WIG WIAT	65	£4,269,907		
SMF Native Woodlands/LIS	108	£4,784,823		
SMF Species Control	151	£4,229,423		
SMF Public Access/WIAT	49	£294,511		
SMF Rural Access	34	£584,898		
Harvesting & Processing	290	£6,711,455		
Forest Infrastructure	102	£2,354,493		
Tree Health	362	£2,798,661		
Forestry Cooperation	31	£267,835		
Total Approved	6540	£387,945,922	119,913	

Table 3 - Approved Woodland Creation Options by Woodland Type

WC Woodland Type	Number Submitted	Total Value (£)	Area (ha)	Woodland Type % of total	Average (£/ha)
Broadleaves	239	£23,206,075	2,751	3 %	£8,435
Conifer	729	£150,100,645	36,732	45 %	£4,086
Diverse Conifer	289	£29,771,227	5,643	7 %	£5,276
Native Broadleaves	826	£59,676,676	12,035	15 %	£4,959
Native Broadleaves in Northern and Western Isles	67	£1,041,096	96	0 %	£10,850
Native Low Density	144	£1,992,846	1,176	1 %	£1,695
Native Scots Pine	149	£30,663,321	7,441	9 %	£4,121
Native Upland Birch	231	£29,087,265	8,571	10 %	£3,394
Nat Regen	81	£2,462,768	6,744	8 %	£365
Small or Farm Woodlands	205	£5,081,796	630	1 %	£8,068
Agroforestry	5	£38,637	14	0 %	£2,744
Total Approved	2965	£333,122,352	81,833	100 %	
<i>CSGN (subset of total)</i>	<i>767</i>	<i>£82,234,523</i>	<i>14,182</i>		<i>£5,799</i>

Table 4 - Approved Woodland Creation Options by Conservancy (ha)

Woodland Type	Highland and Islands	Grampian	Perth and Argyll	Central Scotland	South Scotland	Grand Total
Broadleaves	287	216	1,066	702	481	2,751
Conifer	1,251	2,690	9,485	5,863	17,443	36,732
Diverse Conifer	967	1,492	1,267	583	1,332	5,643
Native Broadleaves	3,694	805	3,956	1,258	2,322	12,035
Native Broadleaves in Northern and Western Isles	89		7			96
Native Low Density	513	38	388	7	231	1,176
Native Scots Pine	4,932	1,001	1,508			7,441
Native Upland Birch	5,835	167	1,999	355	214	8,571
Nat Regen	4,477	2,133	135			6,744
Small or Farm Woodlands	28	105	136	137	225	630
Agroforestry		2	1	11	1	14
Total	22,073	8,649	19,948	8,916	22,248	81,833
<i>CSGN (Subset of total)</i>	<i>44</i>	<i>19</i>	<i>2,542</i>	<i>8,830</i>	<i>2,747</i>	<i>14,182</i>

Table 5a - Submitted, but not yet approved, Woodland Creation Options by Claim Year (ha)

Woodland Type	Area 2015 (ha)	Area 2016 (ha)	Area 2017 (ha)	Area 2018 (ha)	Area 2019 (ha)	Area 2020 (ha)	Area 2021 (ha)	Area 2022 (ha)	Area 2023 (ha)	Area 2024 (ha)	Area 2025 (ha)	Area 2026+ (ha)	Total Area (ha)
Broadleaves								7	40	119			166
Conifer							526	318	980	1,300	174		3,297
Diverse Conifer								71	102	454	16		644
Native Broadleaves							90	163	640	560	269		1,721
Native Broadleaves in Northern and Western Isles								4	1				5
Native Low Density							26	38	49	15			128
Native Scots Pine									135	347	31		513
Native Upland Birch							28		259	363	177		827
Nat Regen										29		1,049	1,078
Small or Farm Woodlands						2	1	11	19	3			35
Agroforestry							5		9				14
Sum:						2	676	612	2,234	3,190	666	1,049	8,428
<i>CSGN (Subset of total)</i>							<i>113</i>	<i>105</i>	<i>299</i>	<i>1,034</i>	<i>67</i>		<i>1,620</i>

Table 5b - Approved Woodland Creation Options by Claim Year (ha)

Woodland Type	Area 2015 (ha)	Area 2016 (ha)	Area 2017 (ha)	Area 2018 (ha)	Area 2019 (ha)	Area 2020 (ha)	Area 2021 (ha)	Area 2022 (ha)	Area 2023 (ha)	Area 2024 (ha)	Area 2025 (ha)	Area 2026+ (ha)	Total Area (ha)
Broadleaves		120	359	210	373	316	311	305	655	68	34		2,751
Conifer		2,103	3,301	5,182	5,040	6,353	4,937	4,090	4,437	1,250	38		36,732
Diverse Conifer		325	316	1,005	726	669	472	992	838	249	51		5,643
Native Broadleaves		397	560	1,560	1,310	1,532	1,668	1,295	2,409	821	483		12,035
Native Broadleaves in Northern and Western Isles		1	8	5	16	19	13	10	15	6	2		96
Native Low Density		10	42	199	101	103	97	185	309	91	40		1,176
Native Scots Pine		483	318	1,227	623	591	477	425	2,048	877	372		7,441
Native Upland Birch		201	390	824	826	1,144	1,164	571	1,695	1,489	268		8,571
Nat Regen			514		284	209	410	442	497	863	405	3,120	6,744
Small or Farm Woodlands	1	98	111	96	90	65	86	25	56	2	1		630
Agroforestry							2	11	2				14
Sum:	1	3,739	5,921	10,306	9,389	11,002	9,636	8,349	12,961	5,715	1,694	3,120	81,833
<i>CSGN (Subset of total)</i>		772	1,441	2,743	1,659	1,633	1,863	1,573	2,086	412			14,182

Table 6a - Pre-submitted Woodland Creation Options by Conservancy (ha) - 2023

	Highland and Islands	Grampian	Perth and Argyll	Central Scotland	South Scotland	Total
Conifer / Diverse Conifer	0	0	150	0	200	350
Native & Other	0	0	150	0	0	150
Total	0	0	300	0	200	500

Table 6b - Pre-submitted Woodland Creation Options by Conservancy (ha) - 2024

	Highland and Islands	Grampian	Perth and Argyll	Central Scotland	South Scotland	Total
Conifer / Diverse Conifer	0	1453	1190	1212	2293	6148
Native & Other	1100	835	2000	778	470	5183
Total	1100	2288	3190	1990	2763	11331

Table 6c - Pre-submitted Woodland Creation Options by Conservancy (ha) - 2025

	Highland and Islands	Grampian	Perth and Argyll	Central Scotland	South Scotland	Total
Conifer / Diverse Conifer			2,140	870		3010
Native & Other	440		4,000	380		4820
Total	440		6,140	1,250		7830

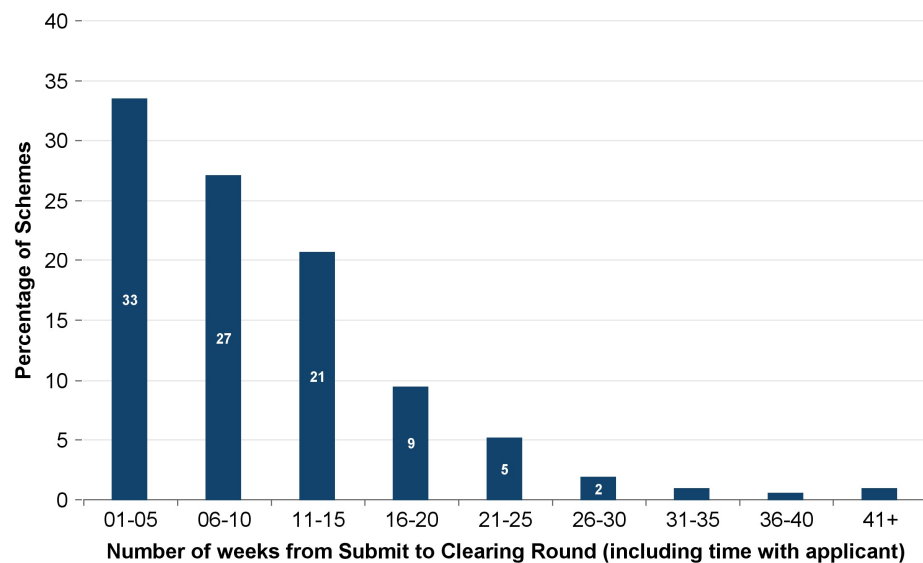
Table 7 - Claimed Options (authorised and paid or in process of payment)

FGS Option	Number Claimed	Value Claimed (£)	Area Claimed (ha)	Value Claimed 2015 (£)	Value Claimed 2016 (£)	Value Claimed 2017 (£)	Value Claimed 2018 (£)	Value Claimed 2019 (£)	Value Claimed 2020 (£)	Value Claimed 2021 (£)	Value Claimed 2022 (£)	Value Claimed 2023 (£)
Woodland Creation	2,485	£185,068,341	60,052	£29,940	£10,272,870	£20,626,590	£33,322,481	£28,960,765	£31,599,376	£27,693,577	£23,221,662	£9,341,080
Agroforestry	1	£3,367	2							£3,367	£0	£0
WIG Planning	576	£2,263,208		£5,708	£380,900	£562,665	£207,806	£310,221	£184,526	£236,008	£242,213	£133,162
WIG RR	1,115	£12,900,232	30,985	£41,654	£1,644,669	£1,751,420	£1,721,441	£1,955,045	£1,782,290	£1,766,974	£1,601,605	£635,135
WIG Habitat and Species/LISS	122	£7,557,534			£1,344,102	£2,368,902	£724,196	£660,779	£838,864	£803,262	£609,727	£207,703
WIG WIAT	57	£3,325,551			£155,890	£762,354	£666,750	£860,093	£356,201	£270,294	£239,901	£14,069
Harvesting & Processing	226	£4,994,511		£0	£52,133	£486,216	£320,765	£276,269	£1,982,641	£1,085,652	£538,558	£252,277
Forest Infrastructure	90	£1,978,494		£70,828	£122,268	£231,456	£351,246	£200,974	£470,265	£399,202	£121,701	£10,554
Tree Health	283	£2,133,543		£27,664	£79,860	£105,485	£305,198	£620,927	£453,525	£314,368	£198,244	£28,272
Forestry Cooperation	22	£169,210			£16,000	£37,875	£27,750	£26,000	£44,085	£0	£5,000	£12,500
Total	4,977	£220,393,992	91,039	£175,794	£14,068,691	£26,932,964	£37,647,633	£33,871,072	£37,711,773	£32,572,703	£26,778,610	£10,634,751

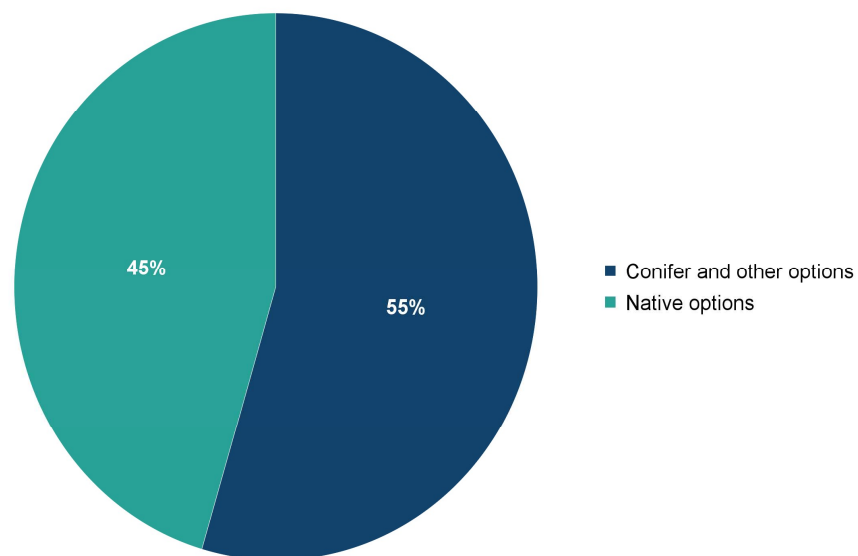
Table 8 - Claimed Woodland Creation Options by Claim Year

FGS Option	Number Claimed 2019	Area Claimed 2019 (ha)	Value Claimed 2019 (£)	Number Claimed 2020	Area Claimed 2020 (ha)	Value Claimed 2020 (£)	Number Claimed 2021	Area Claimed 2021 (ha)	Value Claimed 2021 (£)	Number Claimed 2022	Area Claimed 2022 (ha)	Value Claimed 2022 (£)	Number Claimed 2023	Area Claimed 2023 (ha)	Value Claimed 2023 (£)
Broadleaves	32	373	£2,022,197	36	316	£1,595,007	26	306	£1,567,860	25	297	£1,615,961	15	157	£867,553
Conifer	120	4,970	£15,084,587	110	6,340	£16,875,951	94	4,748	£14,003,769	63	3,903	£10,524,204	24	960	£2,817,773
Diverse Conifer	36	726	£2,434,908	41	669	£2,465,770	34	456	£1,512,623	37	985	£3,370,752	15	191	£810,638
Native Broadleaves	115	1,254	£4,940,756	120	1,400	£5,379,272	97	1,650	£5,265,649	101	1,289	£4,304,223	40	631	£2,357,116
Native Broadleaves in Northern and Western Isles	10	12	£127,742	11	19	£123,629	9	13	£94,424	6	7	£41,721	0	0	£0
Native Low Density	9	92	£81,138	19	103	£92,201	17	95	£143,240	21	184	£136,488	6	43	£49,428
Native Scots Pine	19	623	£1,705,058	17	546	£1,568,632	14	476	£1,293,613	13	425	£1,483,894	7	353	£1,100,817
Native Upland Birch	30	703	£1,858,124	37	1,048	£3,101,537	29	1,158	£3,157,515	23	568	£1,545,683	10	424	£1,093,322
Nat Regen	2	284	£222,891	3	58	£18,773	7	406	£123,913	7	255	£76,521	4	335	£100,407
Small or Farm Woodlands	28	89	£483,364	20	65	£378,604	28	85	£530,971	10	21	£122,214	6	19	£144,025
Agroforestry				0			1	2	£3,367			£0	0	0	£0
Total	401	9,126	£28,960,765	414	10,565	£31,599,376	356	9,394	£27,696,944	306	7,933	£23,221,662	127	3,113	£9,341,080

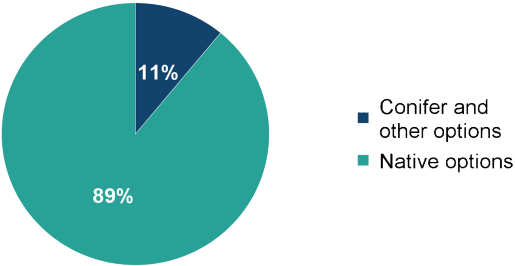
Woodland Creation - Processing Times vs % of Schemes - Since start of FGS



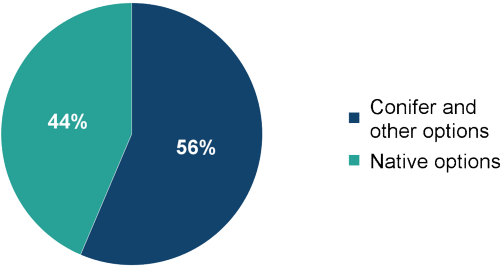
Woodland Creation - Conifer & other options vs Native



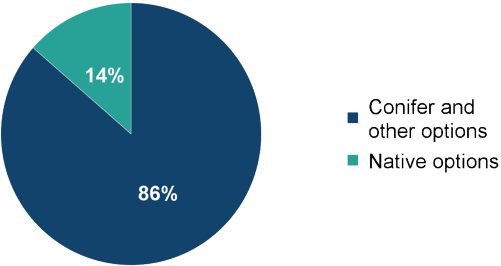
Highland & Islands



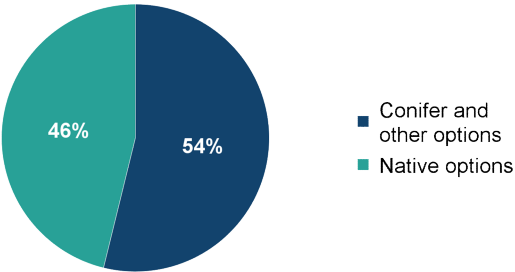
Perth & Argyll



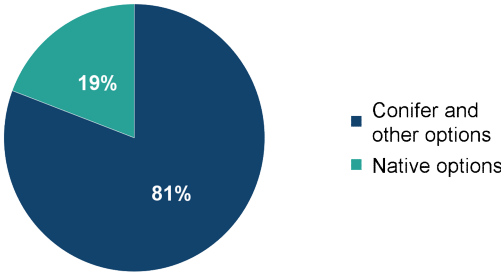
South Scotland



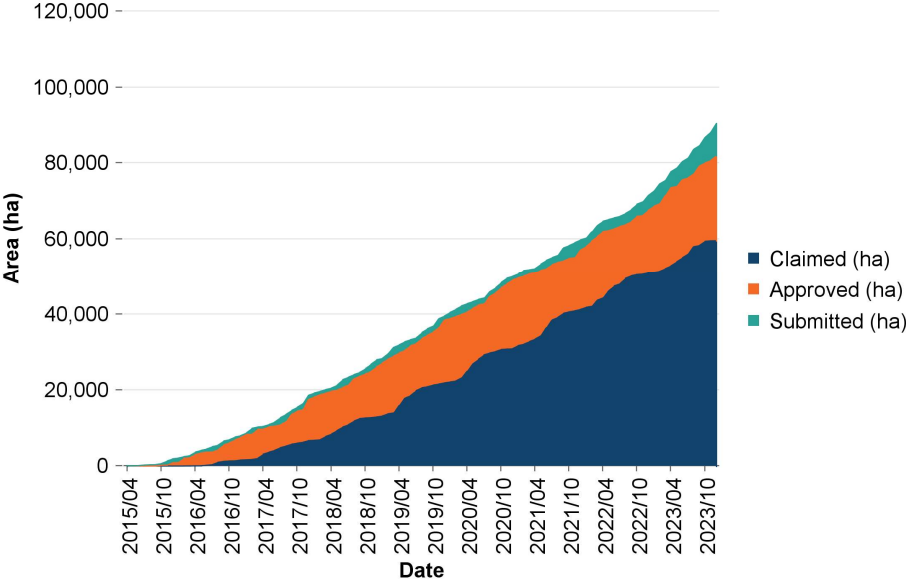
Grampian



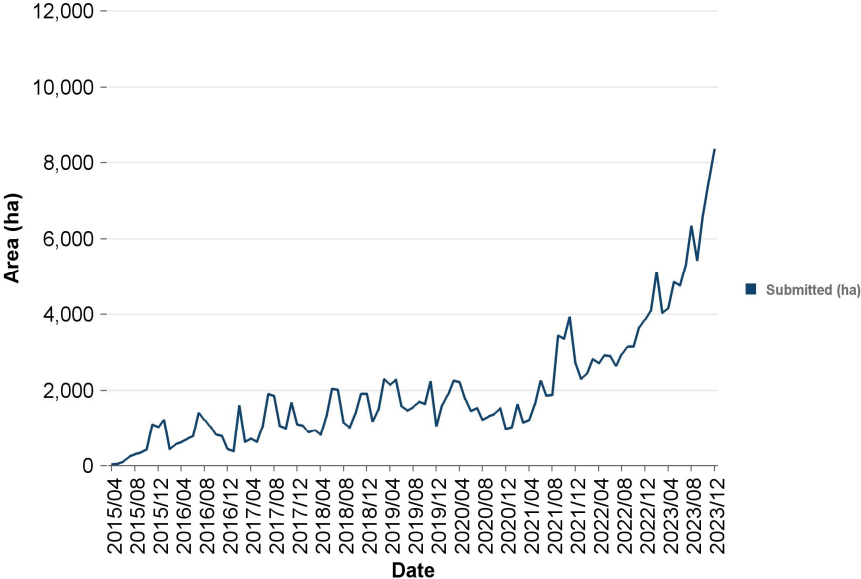
Central Scotland



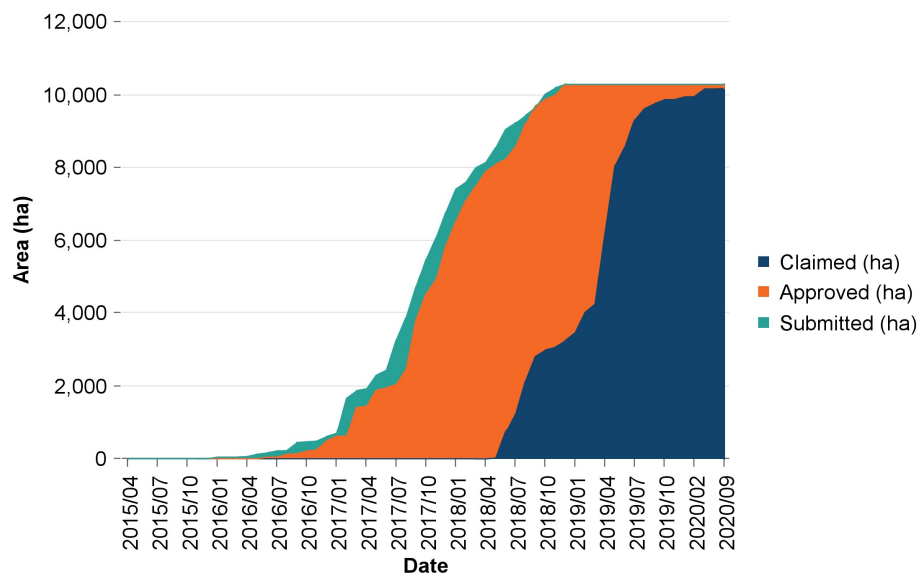
Woodland Creation - Submitted vs Approved vs Claimed - Total



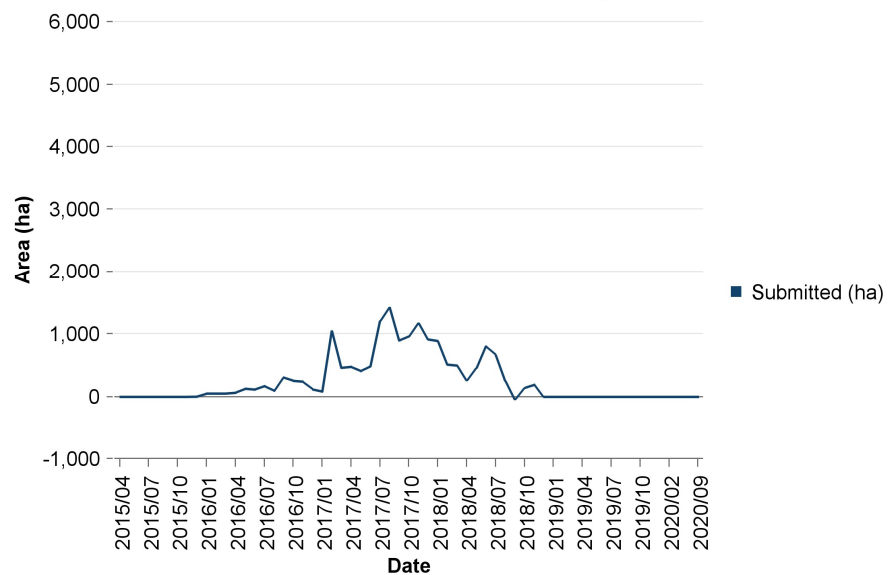
Woodland Creation - Submitted but not approved - Total



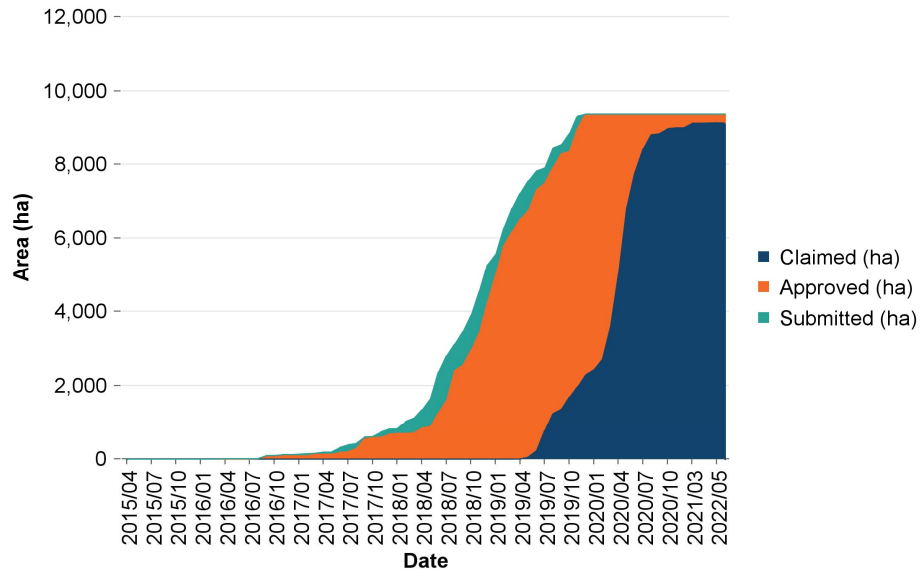
Woodland Creation - Submitted vs Approved vs Claimed - 2018



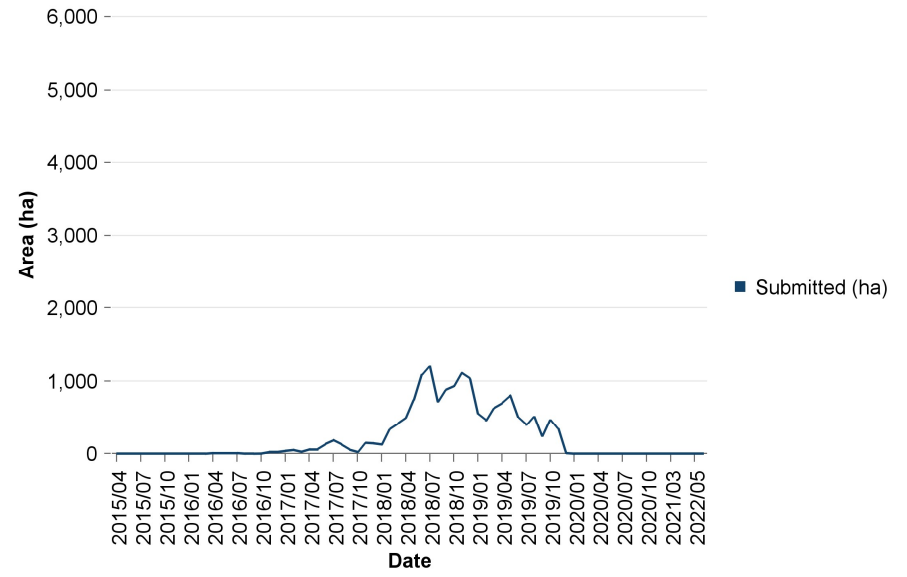
Woodland Creation - Submitted but not approved - 2018



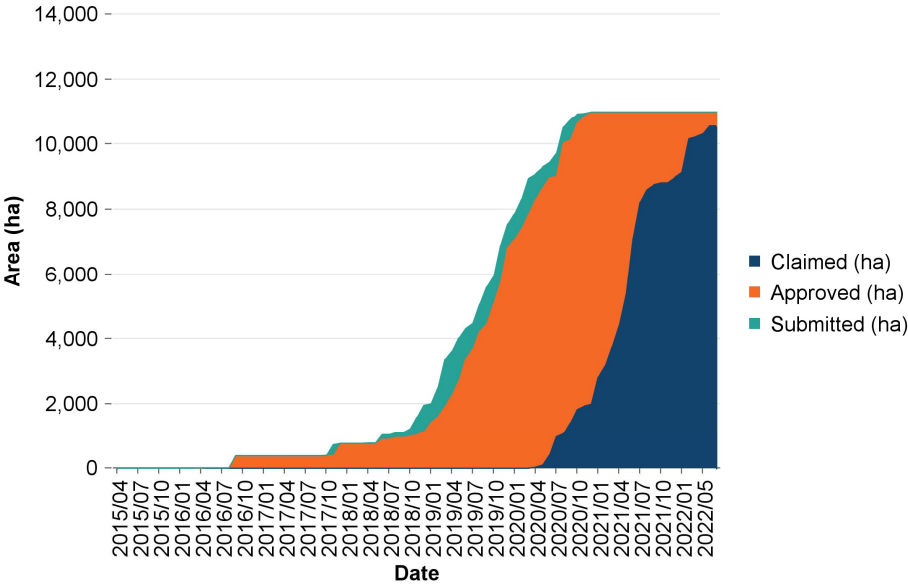
Woodland Creation - Submitted vs Approved vs Claimed - 2019



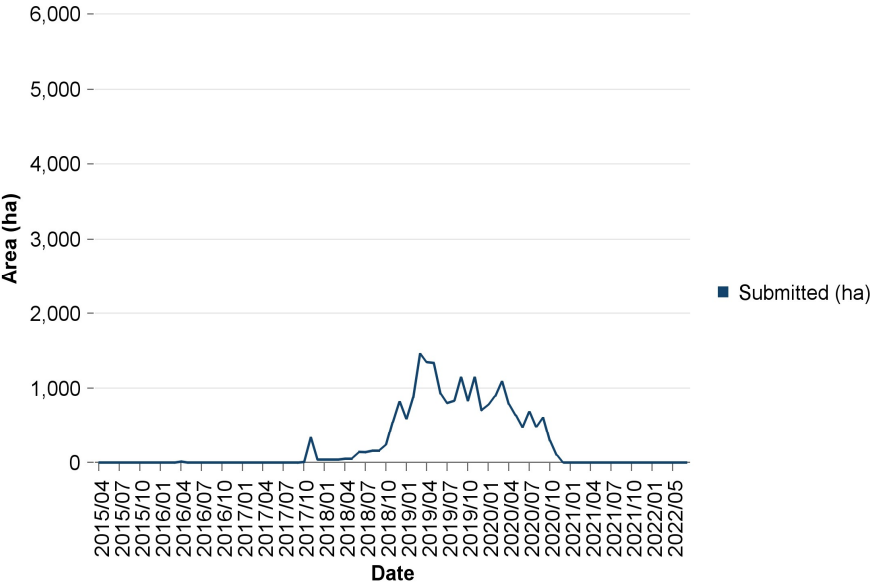
Woodland Creation - Submitted but not approved - 2019



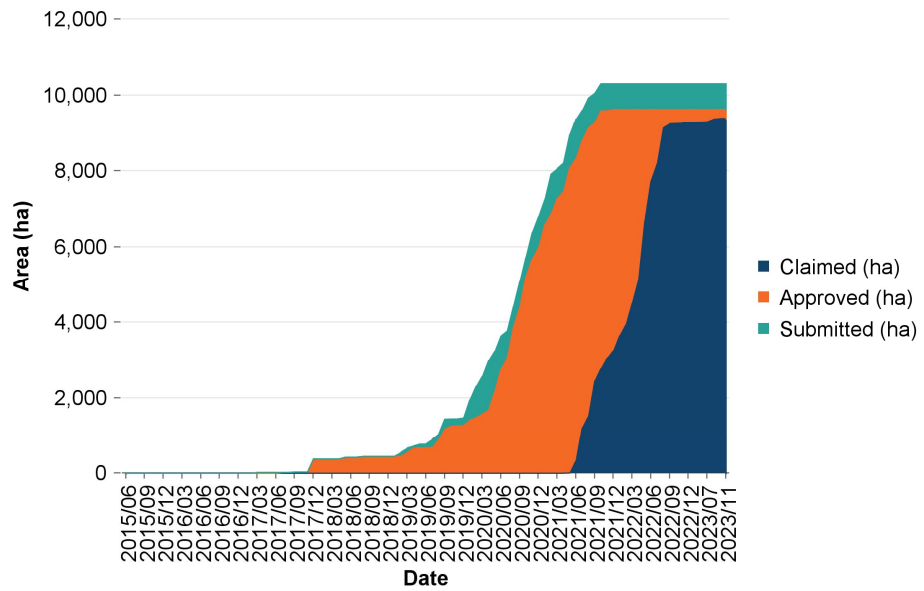
Woodland Creation - Submitted vs Approved vs Claimed - 2020



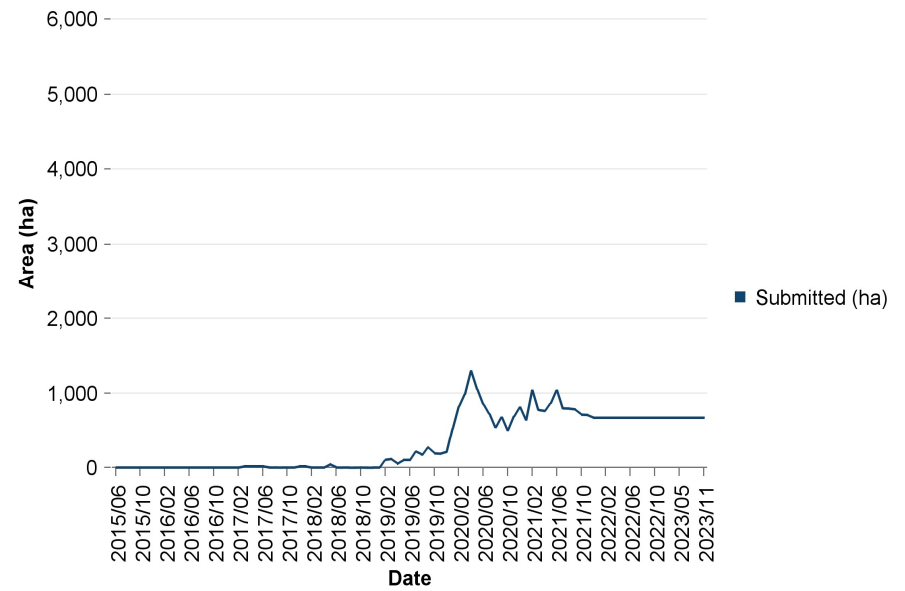
Woodland Creation - Submitted but not approved - 2020



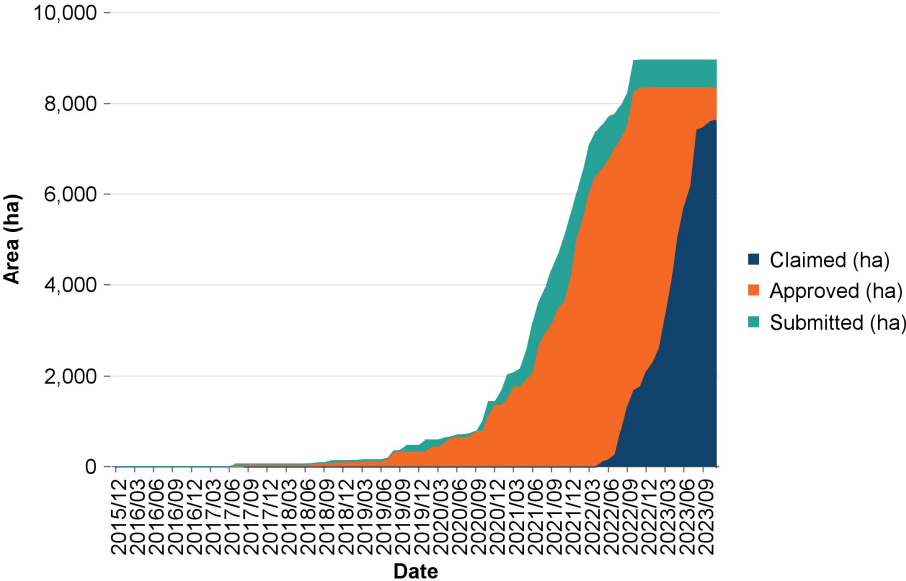
Woodland Creation - Submitted vs Approved vs Claimed - 2021



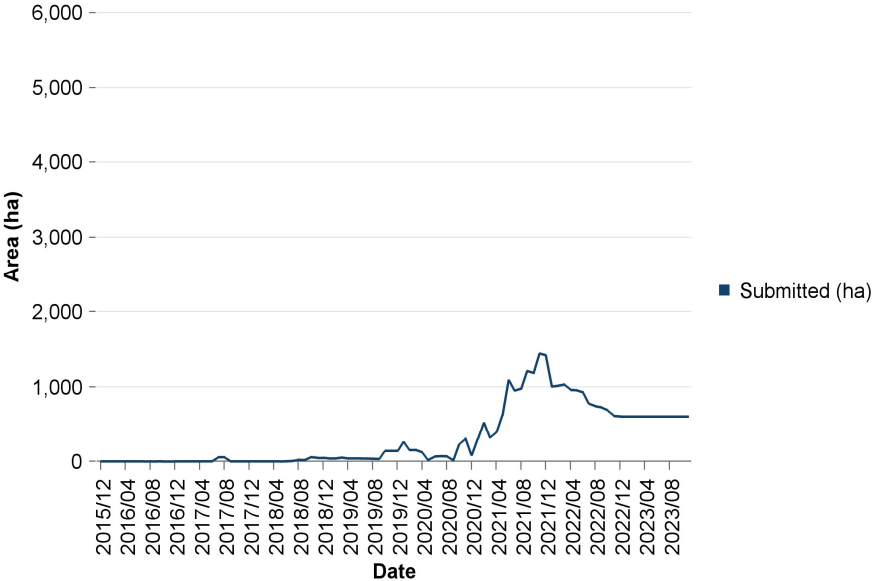
Woodland Creation - Submitted but not approved - 2021



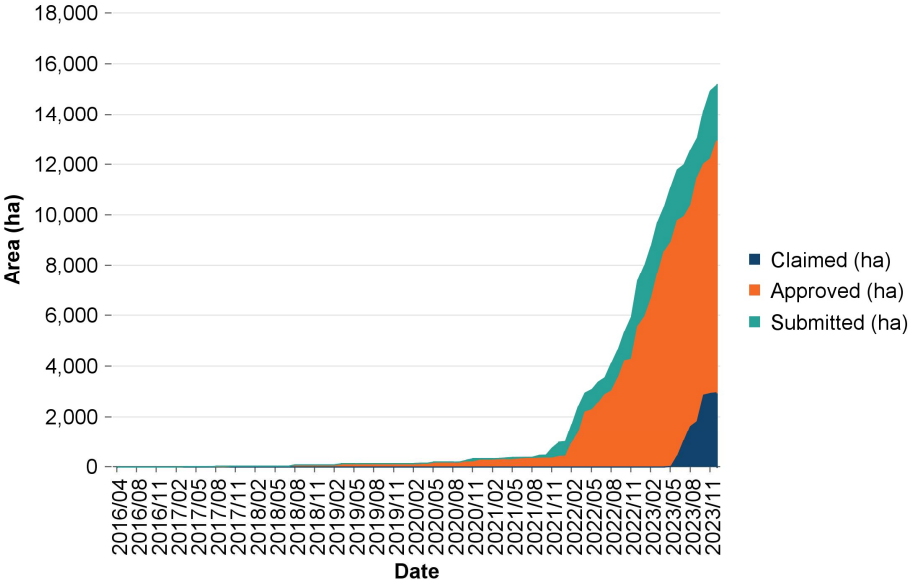
Woodland Creation - Submitted vs Approved vs Claimed - 2022



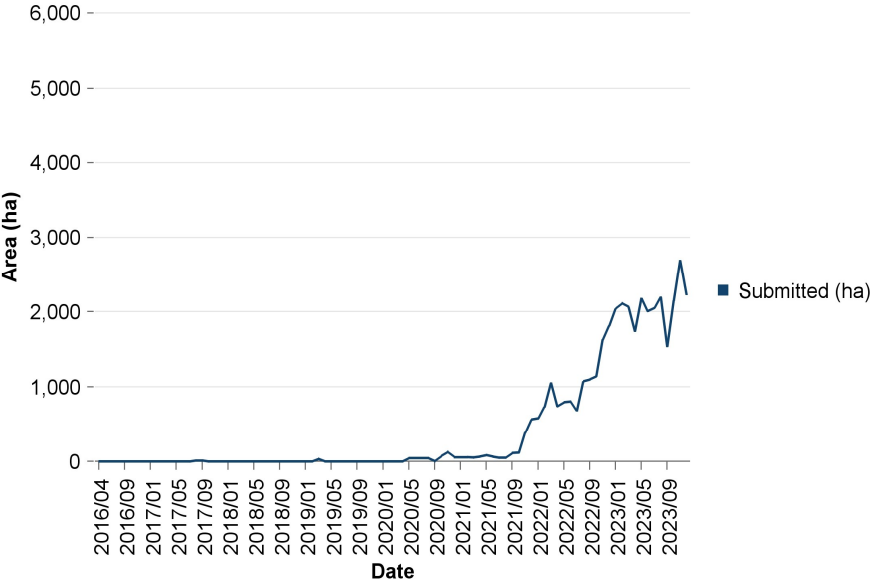
Woodland Creation - Submitted but not approved - 2022



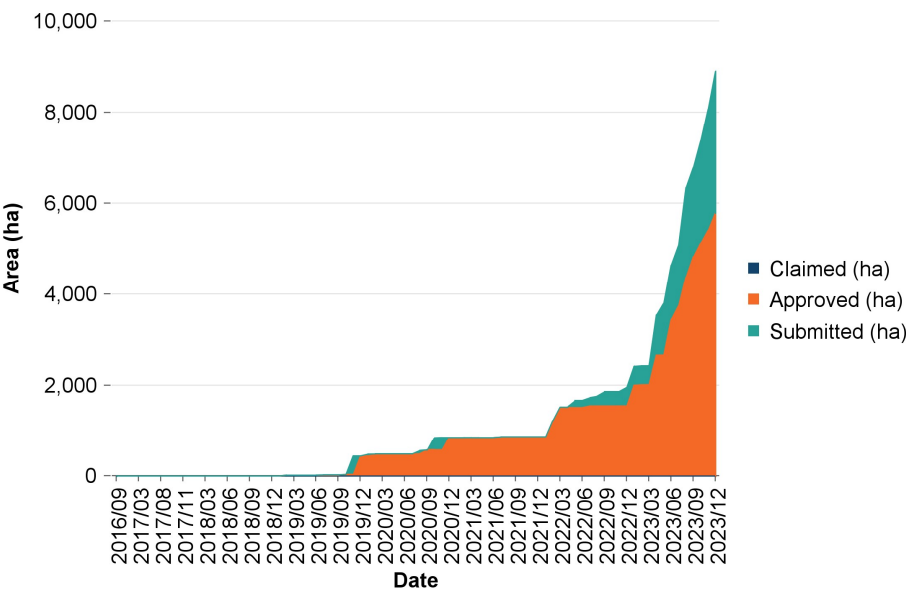
Woodland Creation - Submitted vs Approved vs Claimed - 2023



Woodland Creation - Submitted but not approved - 2023



Woodland Creation - Submitted vs Approved vs Claimed - 2024



Woodland Creation - Submitted but not approved - 2024

