

# FGS Statistics Summary - Clearing Round 106 (30/08/2024) Scotland Totals

Table 1 - Submitted Options

FGS Option	Number Submitted	Total Value (£)	Area (ha)	Average (£/ha)
Woodland Creation	3388	£396,643,538	98,393	£4,031
Agroforestry	8	£58,199	20	£2,868
WIG Planning	1070	£4,015,437		
WIG RR	1410	£17,020,739	40,002	£426
WIG Habitat and Species/LISS	159	£10,185,982		
WIG WIAT	68	£4,437,625		
SMF Native Woodlands/LISS	122	£5,090,491		
SMF Species Control	162	£4,400,911		
SMF Public Access/WIAT	51	£308,349		
SMF Rural Access	43	£716,648		
Harvesting & Processing	344	£7,756,335		
Forest Infrastructure	108	£2,480,679		
Tree Health	388	£2,991,291		
Forestry Cooperation	36	£317,835		
Total Submitted	7357	£456,424,060	138,415	

Table 2 - Approved Options

FGS Option	Number Submitted	Total Value (£)	Area (ha)	Average (£/ha)
Woodland Creation	3140	£359,989,177	88,477	£4,069
Agroforestry	6	£40,716	15	£2,762
WIG Planning	1014	£3,822,175		
WIG RR	1378	£16,658,703	39,179	£425
WIG Habitat and Species/L	149	£9,284,966		
WIG WIAT	66	£4,369,729		
SMF Native Woodlands/LIS	111	£4,842,728		
SMF Species Control	153	£4,261,704		
SMF Public Access/WIAT	49	£294,511		
SMF Rural Access	36	£602,101		
Harvesting & Processing	312	£7,205,402		
Forest Infrastructure	102	£2,354,493		
Tree Health	377	£2,910,383		
Forestry Cooperation	35	£307,835		
Total Approved	6928	£416,944,623	127,671	

Table 3 - Approved Woodland Creation Options by Woodland Type

WC Woodland Type	Number Submitted	Total Value (£)	Area (ha)	Woodland Type % of total	Average (£/ha)
Broadleaves	252	£24,596,094	2,907	3 %	£8,462
Conifer	767	£160,780,731	39,404	45 %	£4,080
Diverse Conifer	313	£32,885,972	6,183	7 %	£5,319
Native Broadleaves	879	£66,297,035	13,348	15 %	£4,967
Native Broadleaves in Northern and Western Isles	73	£1,131,252	105	0 %	£10,817
Native Low Density	152	£2,047,311	1,231	1 %	£1,663
Native Scots Pine	159	£33,612,329	8,185	9 %	£4,106
Native Upland Birch	242	£30,415,745	8,901	10 %	£3,417
Nat Regen	92	£2,960,916	7,565	9 %	£391
Small or Farm Woodlands	211	£5,261,791	649	1 %	£8,113
Agroforestry	6	£40,716	15	0 %	£2,762
Total Approved	3146	£360,029,893	88,492	100 %	
CSGN (subset of total)	947	£105,982,616	19,053		£5,562

Table 4 - Approved Woodland Creation Options by Conservancy (ha)

Woodland Type	Highland and Islands	Grampian	Perth and Argyll	Central Scotland	South Scotland	Grand Total
Broadleaves	286	224	1,112	754	530	2,907
Conifer	1,256	3,195	9,795	6,427	18,730	39,404
Diverse Conifer	967	1,624	1,486	639	1,466	6,183
Native Broadleaves	4,062	879	4,521	1,317	2,570	13,348
Native Broadleaves in Northern and Western Isles	96		9			105
Native Low Density	513	47	411	11	249	1,231
Native Scots Pine	5,323	1,125	1,737			8,185
Native Upland Birch	6,021	167	2,129	355	229	8,901
Nat Regen	4,825	2,605	135			7,565
Small or Farm Woodlands	31	110	133	142	233	649
Agroforestry		2	1	11	1	15
Total	23,379	9,978	21,469	9,657	24,010	88,492
CSGN (Subset of total)	1,093	352	4,412	9,507	3,690	19,053

Table 5a - Submitted, but not yet approved, Woodland Creation Options by Claim Year (ha)

Woodland Type	Area 2015 (ha)	Area 2016 (ha)	Area 2017 (ha)	Area 2018 (ha)	Area 2019 (ha)	Area 2020 (ha)	Area 2021 (ha)	Area 2022 (ha)	Area 2023 (ha)	Area 2024 (ha)	Area 2025 (ha)	Area 2026+ (ha)	Total Area (ha)
Broadleaves								7	19	139	8		174
Conifer							526	281	248	1,557	332	114	3,058
Diverse Conifer								71	20	452	179		722
Native Broadleaves							90	78	72	727	537	202	1,705
Native Broadleaves in Northern and Western Isles								4	1	3	1		9
Native Low Density							26	34	10	35	7	21	134
Native Scots Pine									138	138	510	110	896
Native Upland Birch							28		204	393	201	485	1,311
Nat Regen										15		1,843	1,858
Small or Farm Woodlands						1	2	11	10	21	5		50
Agroforestry							5			1			6
Sum:						1	677	486	723	3,480	1,780	2,774	9,921
CSGN (Subset of total)							113	105	8	1,894	839	900	3,860

Table 5b - Approved Woodland Creation Options by Claim Year (ha)

Woodland Type	Area 2015 (ha)	Area 2016 (ha)	Area 2017 (ha)	Area 2018 (ha)	Area 2019 (ha)	Area 2020 (ha)	Area 2021 (ha)	Area 2022 (ha)	Area 2023 (ha)	Area 2024 (ha)	Area 2025 (ha)	Area 2026+ (ha)	Total Area (ha)
Broadleaves		120	359	210	373	316	311	297	603	218	100		2,907
Conifer		2,103	3,297	5,182	5,040	6,353	4,934	4,043	4,823	3,102	526		39,404
Diverse Conifer		325	316	1,005	726	669	472	985	843	564	278		6,183
Native Broadleaves		397	560	1,560	1,310	1,529	1,667	1,296	2,308	1,637	1,083		13,348
Native Broadleaves in Northern and Western Isles		1	8	5	16	19	13	10	15	13	4		105
Native Low Density		10	42	199	101	103	95	185	288	141	68		1,231
Native Scots Pine		483	318	1,227	623	591	477	425	2,097	1,136	808		8,185
Native Upland Birch		201	390	824	826	1,144	1,164	571	1,793	1,412	575		8,901
Nat Regen			514		284	209	410	281	432	894	462	4,080	7,565
Small or Farm Woodlands	1	98	111	96	90	65	86	25	53	20	5		649
Agroforestry							2	11	2	1			15
Sum:	1	3,739	5,917	10,306	9,389	10,999	9,630	8,128	13,257	9,138	3,909	4,080	88,492
CSGN (Subset of total)		772	1,437	2,743	1,659	1,633	1,863	1,572	2,370	3,416	1,589		19,053

Table 6a - Pre-submitted Woodland Creation Options by Conservancy (ha) - 2023

	Highland and Islands	Grampian	Perth and Argyll	Central Scotland	South Scotland	Total
Conifer / Diverse Conifer	0	0	0	0	0	0
Native & Other	0	0	0	0	0	0
Total	0	0	0	0	0	0

Table 6b - Pre-submitted Woodland Creation Options by Conservancy (ha) - 2024

	Highland and Islands	Grampian	Perth and Argyll	Central Scotland	South Scotland	Total
Conifer / Diverse Conifer	0	150	250	643	1287	2330
Native & Other	228	150	250	449	27	1104
Total	228	300	500	1092	1314	3434

Table 6c - Pre-submitted Woodland Creation Options by Conservancy (ha) - 2025

	Highland and Islands	Grampian	Perth and Argyll	Central Scotland	South Scotland	Total
Conifer / Diverse Conifer			2,140	870	2,870	5880
Native & Other	492		4,000	544	263	5299
Total	492		6,140	1,414	3,133	11179

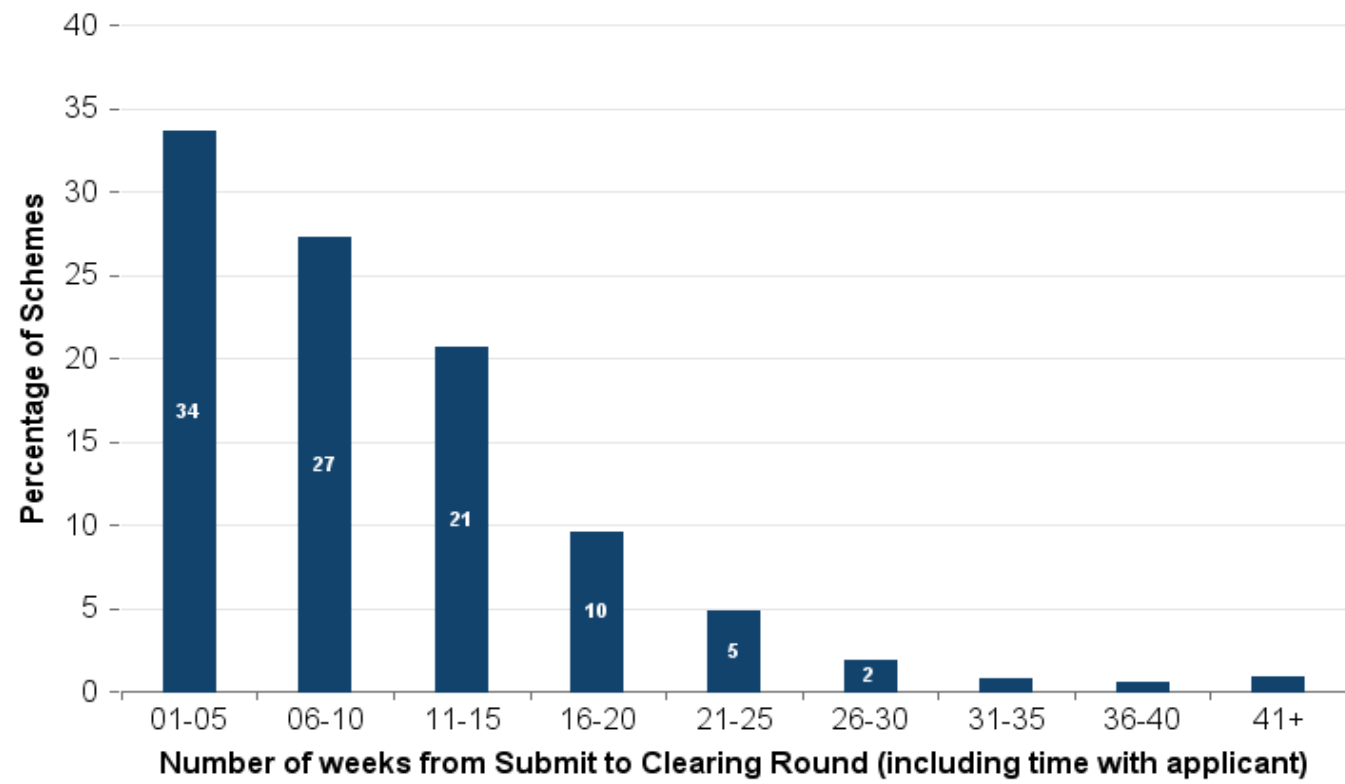
Table 7 - Claimed Options (authorised and paid or in process of payment)

FGS Option	Number Claimed	Value Claimed (£)	Area Claimed (ha)	Value Claimed 2015 (£)	Value Claimed 2016 (£)	Value Claimed 2017 (£)	Value Claimed 2018 (£)	Value Claimed 2019 (£)	Value Claimed 2020 (£)	Value Claimed 2021 (£)	Value Claimed 2022 (£)	Value Claimed 2023 (£)
Woodland Creation	2,799	£214,869,068	70,274	£29,940	£10,272,870	£20,626,590	£33,322,481	£28,960,765	£31,599,376	£27,693,577	£23,569,035	£34,100,315
Agroforestry	1	£3,367	2							£3,367	£0	£0
WIG Planning	661	£2,565,615		£5,708	£380,900	£562,665	£207,806	£310,221	£184,526	£236,008	£242,213	£394,433
WIG RR	1,223	£14,458,988	34,448	£41,654	£1,644,669	£1,751,420	£1,721,441	£1,955,045	£1,782,290	£1,766,974	£1,594,372	£1,914,038
WIG Habitat and Species/LISS	136	£8,436,085			£1,344,102	£2,368,902	£724,196	£660,779	£838,864	£803,262	£609,727	£995,046
WIG WIAT	60	£3,476,075			£155,890	£762,354	£666,750	£860,093	£356,201	£270,294	£239,901	£163,032
Harvesting & Processing	249	£5,584,585		£0	£52,133	£486,216	£320,765	£276,269	£1,982,641	£1,085,652	£538,558	£771,701
Forest Infrastructure	97	£2,155,024		£70,828	£122,268	£231,456	£351,246	£200,974	£470,265	£399,202	£121,701	£187,084
Tree Health	315	£2,363,941		£27,664	£79,860	£105,485	£305,198	£620,927	£453,525	£314,368	£198,244	£238,943
Forestry Cooperation	27	£224,210			£16,000	£37,875	£27,750	£26,000	£44,085	£0	£5,000	£67,500
Total	5,568	£254,136,958	104,723	£175,794	£14,068,691	£26,932,964	£37,647,633	£33,871,072	£37,711,773	£32,572,703	£27,118,751	£38,832,092

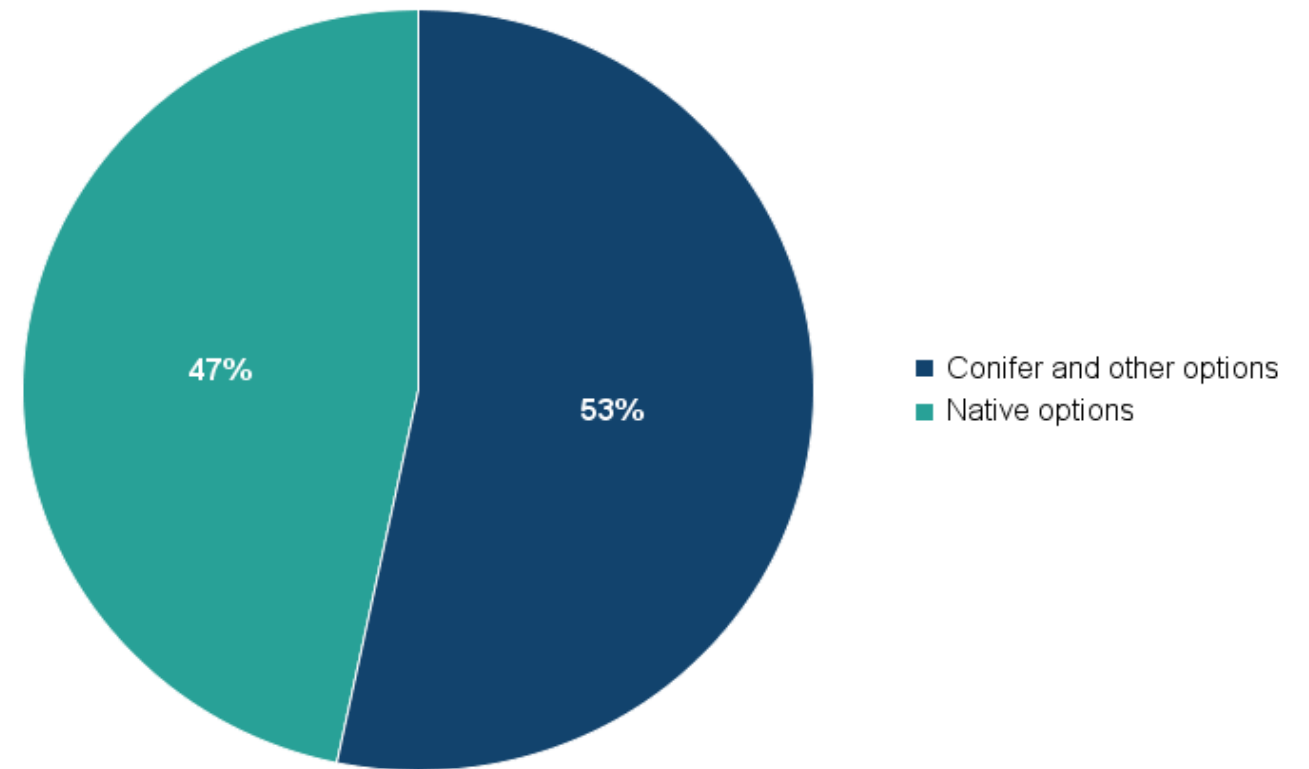
Table 8 - Claimed Woodland Creation Options by Claim Year

FGS Option	Number Claimed 2019	Area Claimed 2019 (ha)	Value Claimed 2019 (£)	Number Claimed 2020	Area Claimed 2020 (ha)	Value Claimed 2020 (£)	Number Claimed 2021	Area Claimed 2021 (ha)	Value Claimed 2021 (£)	Number Claimed 2022	Area Claimed 2022 (ha)	Value Claimed 2022 (£)	Number Claimed 2023	Area Claimed 2023 (ha)	Value Claimed 2023 (£)
Broadleaves	32	373	£2,022,197	36	316	£1,595,007	26	306	£1,567,860	25	297	£1,615,961	40	567	£2,929,880
Conifer	120	4,970	£15,084,587	110	6,340	£16,875,951	94	4,748	£14,003,769	64	4,043	£10,864,896	79	4,295	£12,390,390
Diverse Conifer	36	726	£2,434,908	41	669	£2,465,770	34	456	£1,512,623	37	985	£3,370,752	53	805	£2,854,485
Native Broadleaves	115	1,254	£4,940,756	120	1,400	£5,379,272	97	1,650	£5,265,649	102	1,291	£4,310,904	121	2,214	£7,407,287
Native Broadleaves in Northern and Western Isles	10	12	£127,742	11	19	£123,629	9	13	£94,424	6	7	£41,721	10	15	£103,270
Native Low Density	9	92	£81,138	19	103	£92,201	17	95	£143,240	21	184	£136,488	27	266	£290,955
Native Scots Pine	19	623	£1,705,058	17	546	£1,568,632	14	476	£1,293,613	13	425	£1,483,894	28	1,576	£3,839,905
Native Upland Birch	30	703	£1,858,124	37	1,048	£3,101,537	29	1,158	£3,157,515	23	568	£1,545,683	34	1,511	£3,861,856
Nat Regen	2	284	£222,891	3	58	£18,773	7	406	£123,913	7	255	£76,521	7	354	£107,212
Small or Farm Woodlands	28	89	£483,364	20	65	£378,604	28	85	£530,971	10	21	£122,214	18	49	£315,074
Agroforestry				0			1	2	£3,367			£0	0	0	£0
Total	401	9,126	£28,960,765	414	10,565	£31,599,376	356	9,394	£27,696,944	308	8,075	£23,569,035	417	11,650	£34,100,315

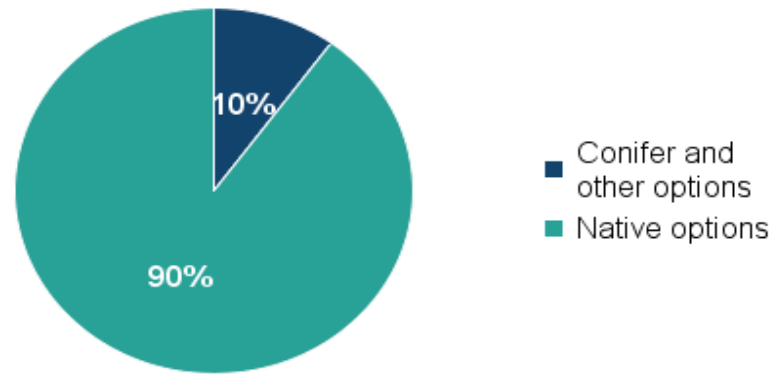
**Woodland Creation - Processing Times vs % of Schemes - Since start of FGS**



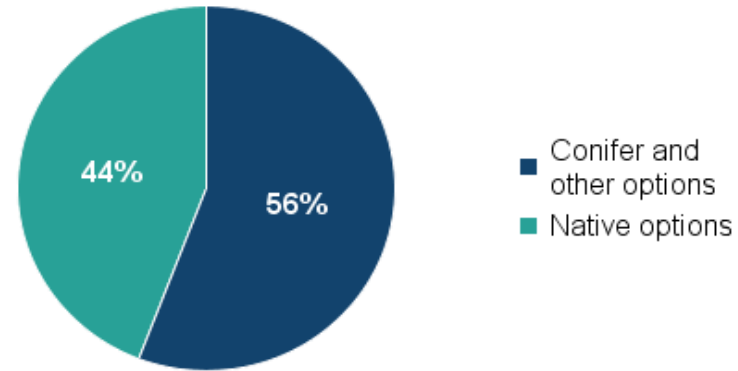
**Woodland Creation - Conifer & other options vs Native**



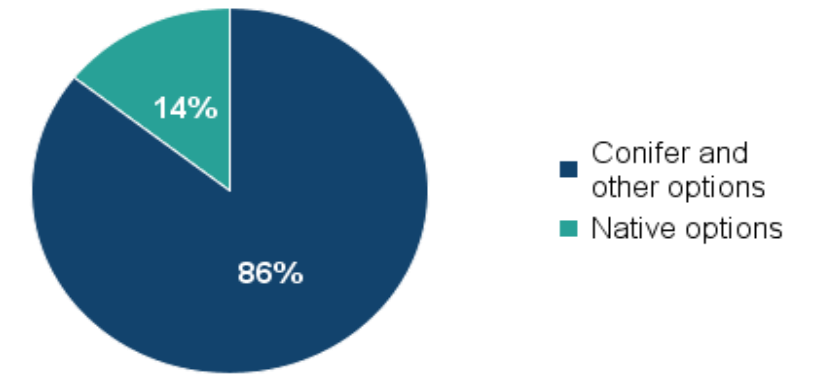
**Highland & Islands**



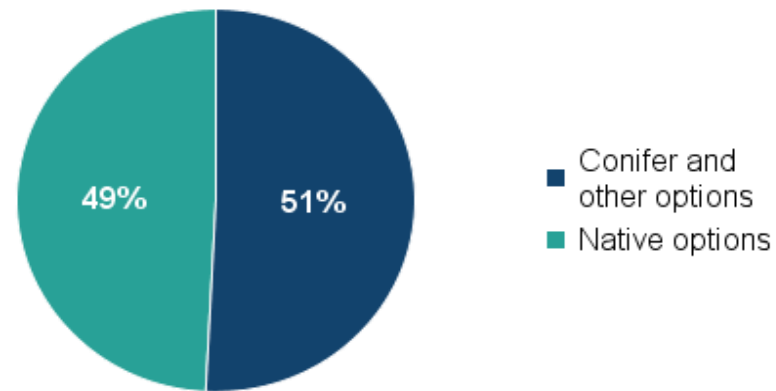
**Perth & Argyll**



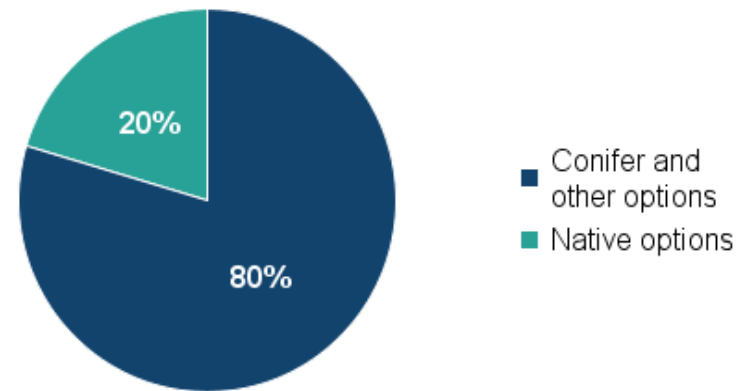
**South Scotland**



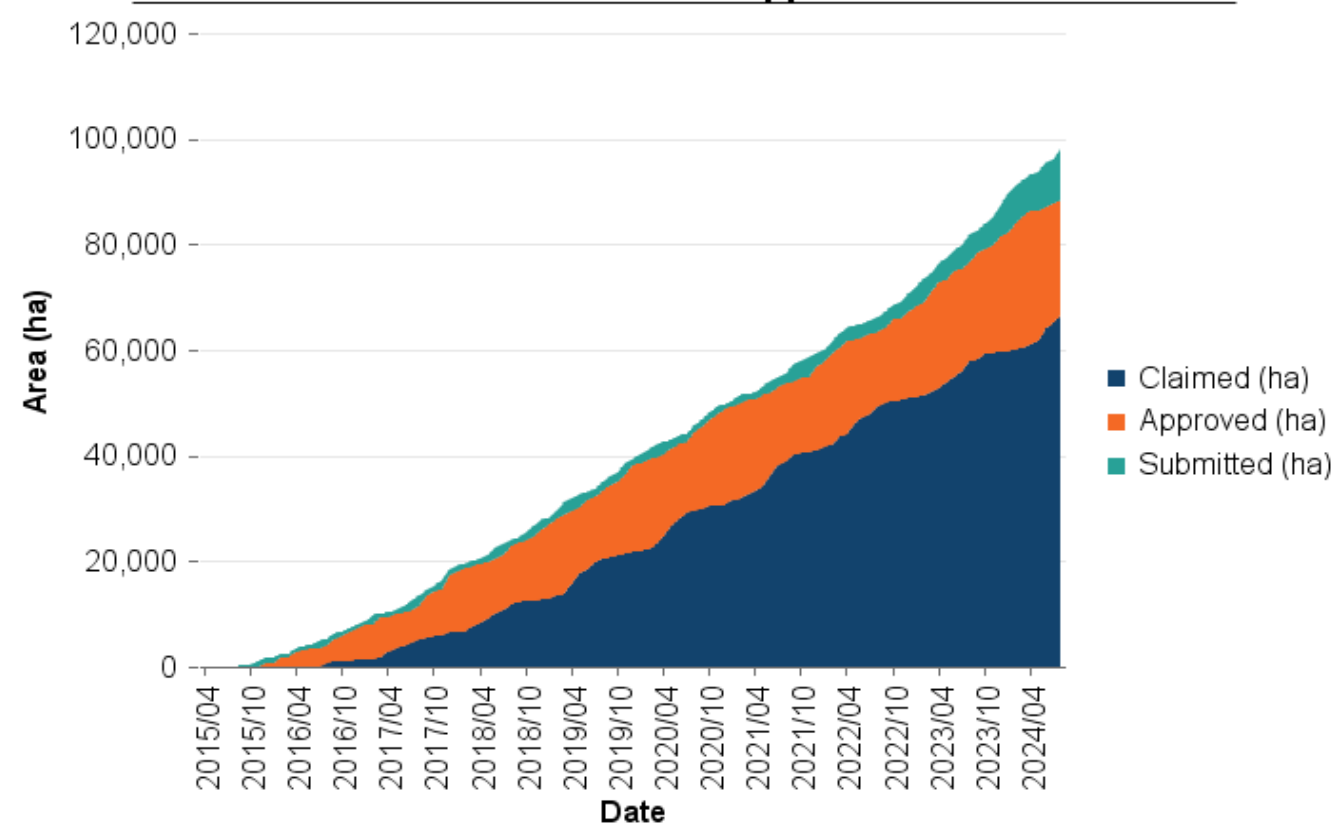
**Grampian**



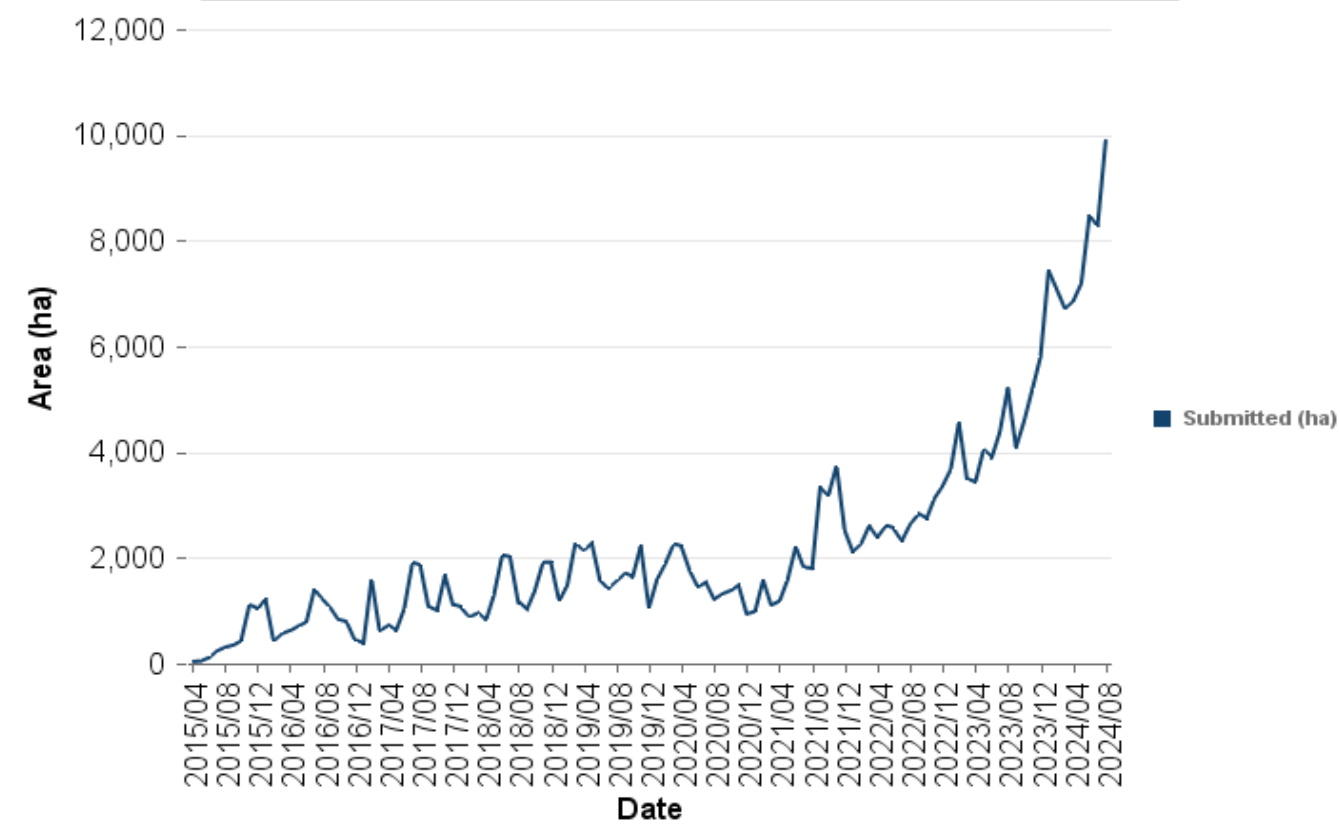
**Central Scotland**



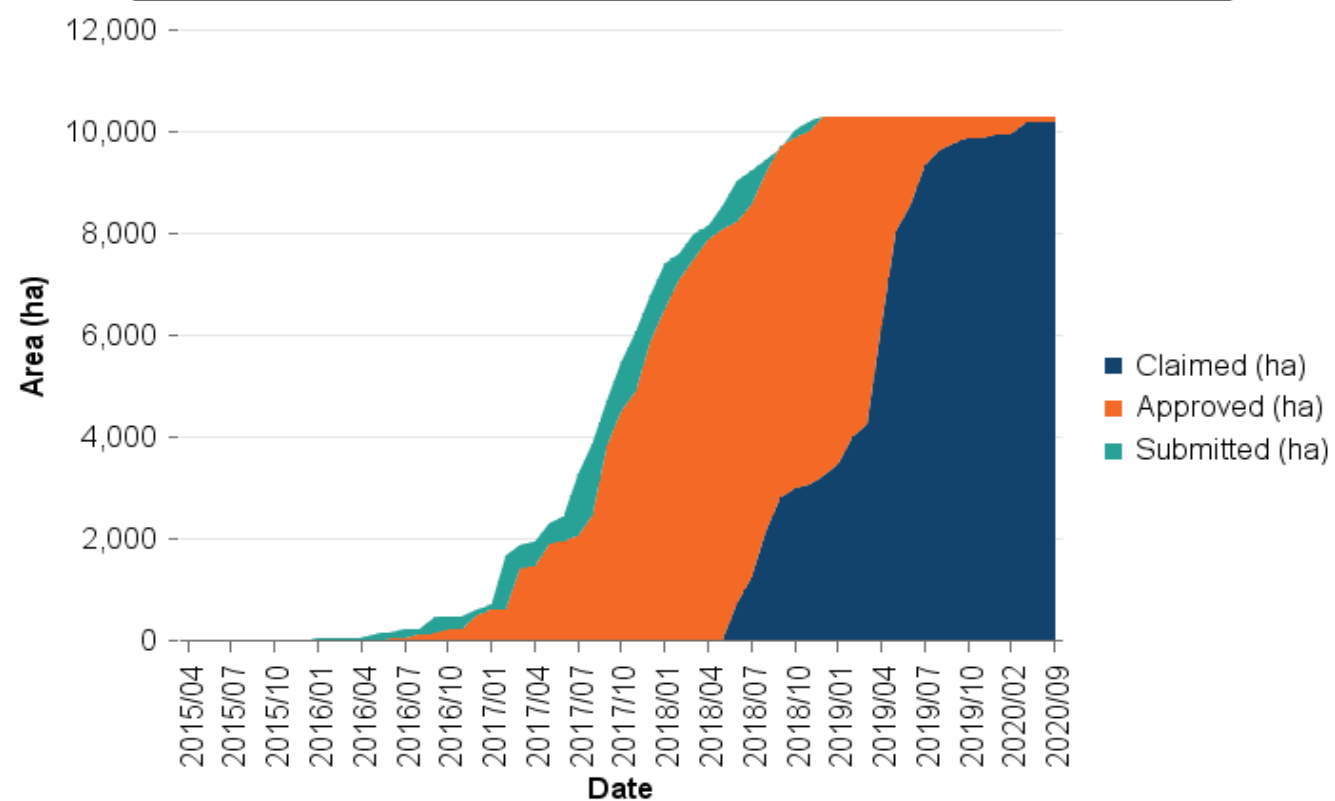
**Woodland Creation - Submitted vs Approved vs Claimed - Total**



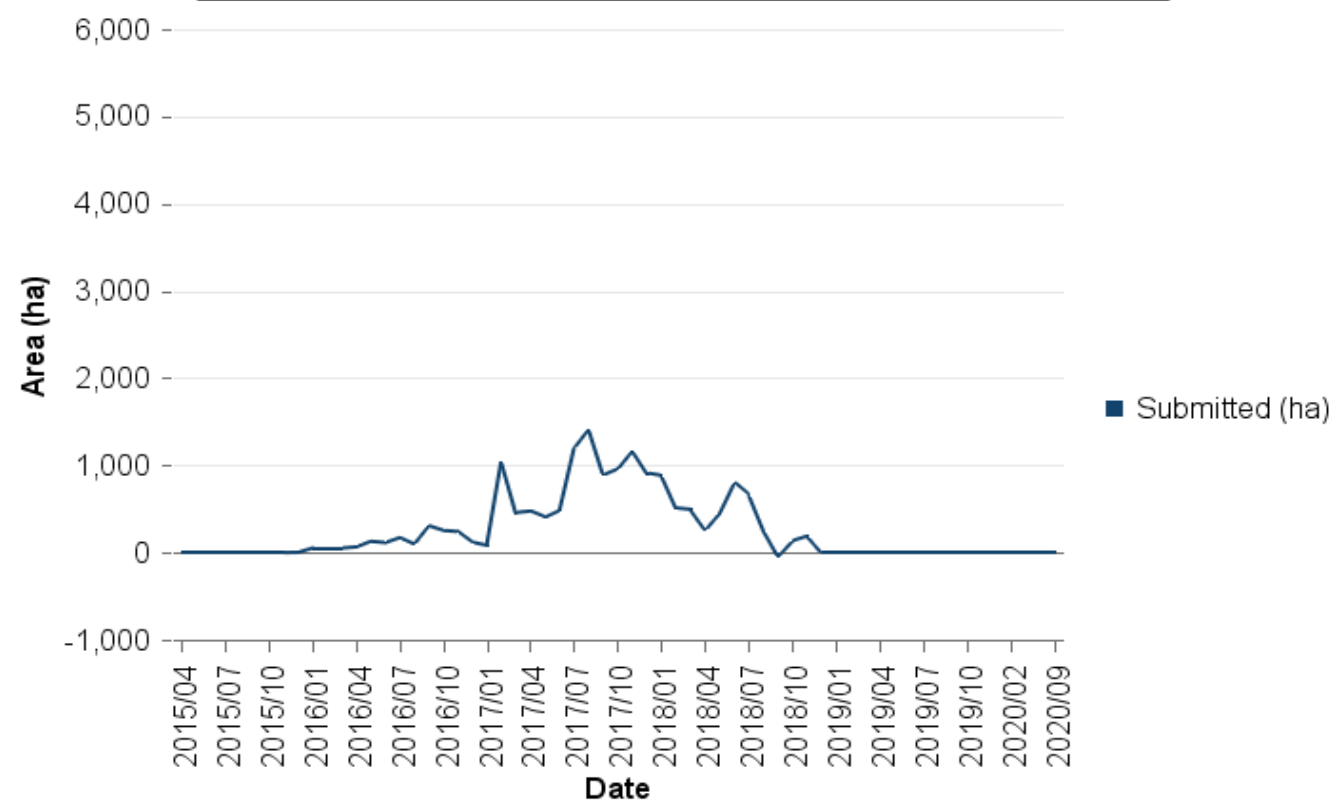
**Woodland Creation - Submitted but not approved - Total**



**Woodland Creation - Submitted vs Approved vs Claimed - 2018**

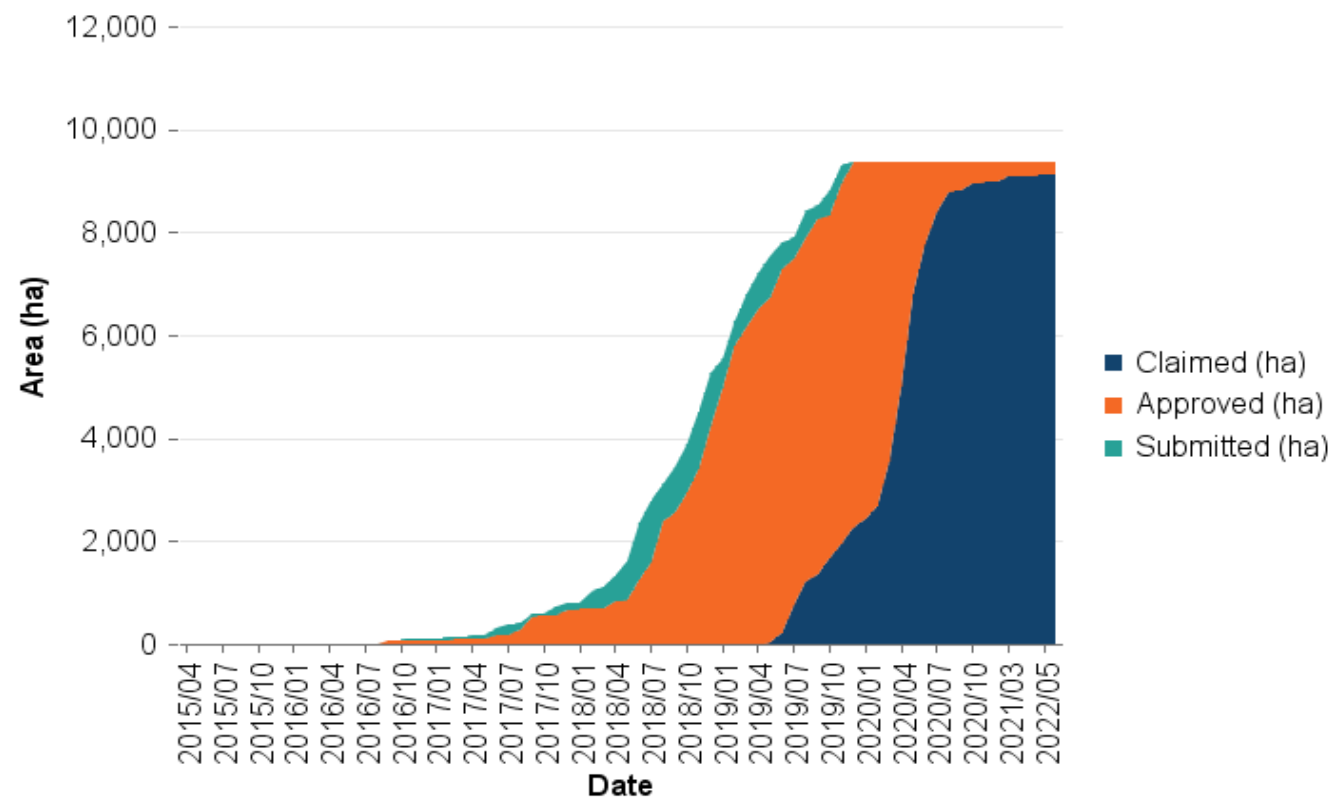


**Woodland Creation - Submitted but not approved - 2018**

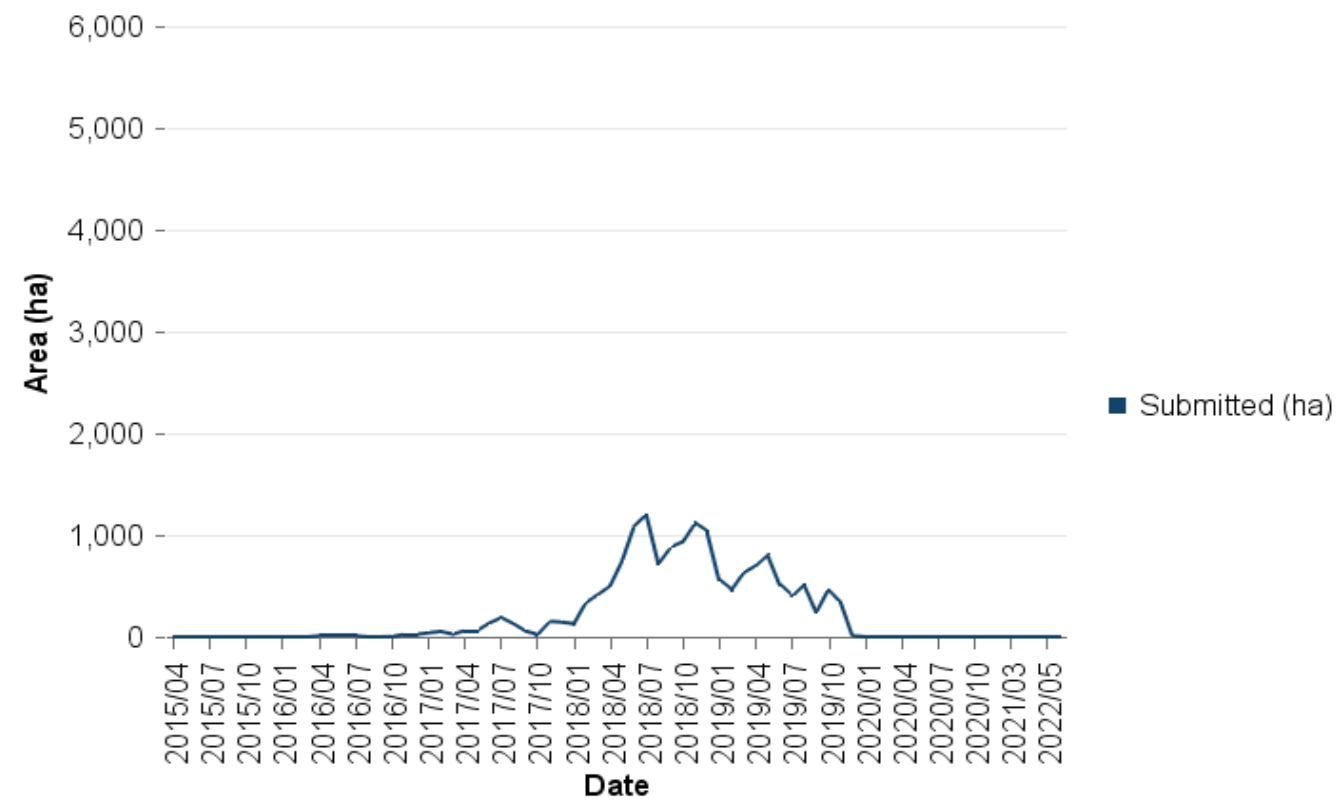




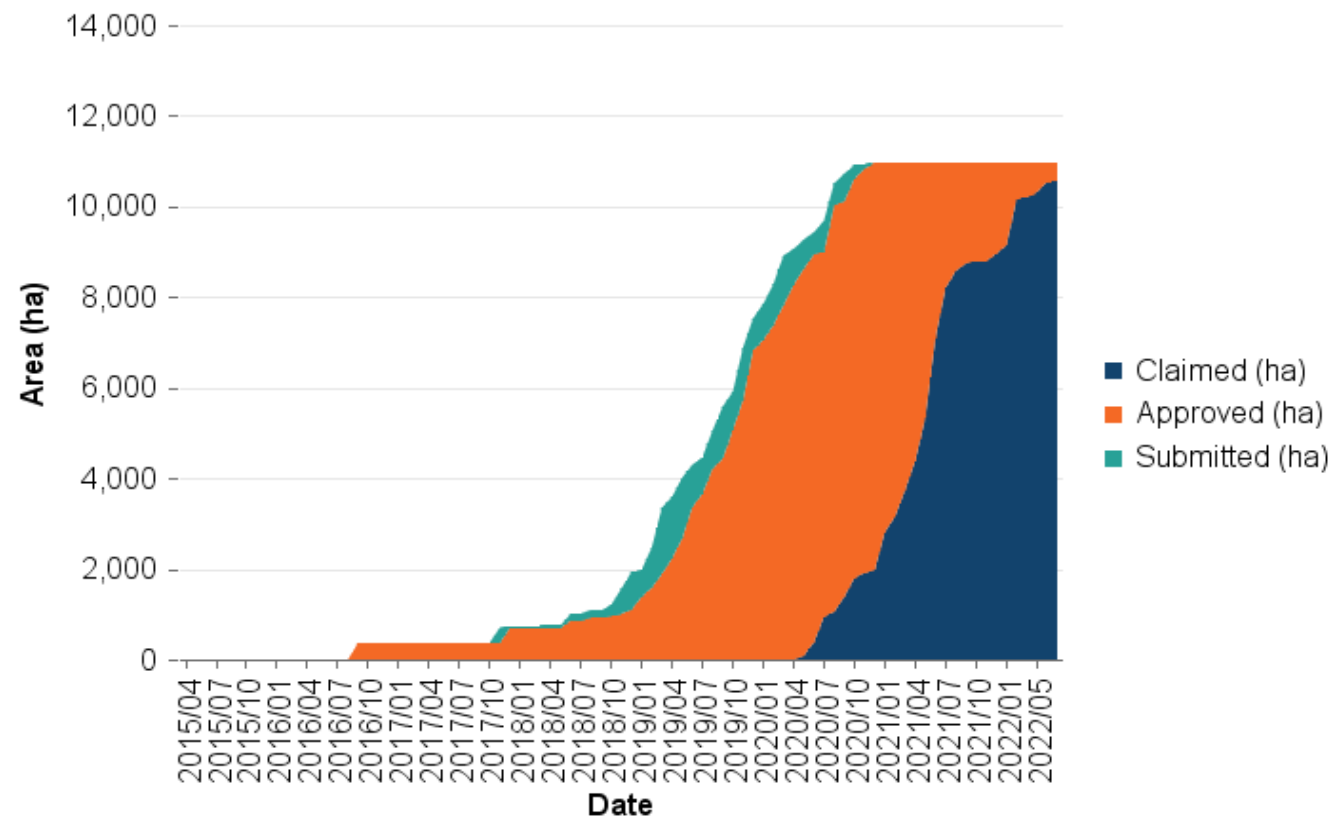
**Woodland Creation - Submitted vs Approved vs Claimed - 2019**



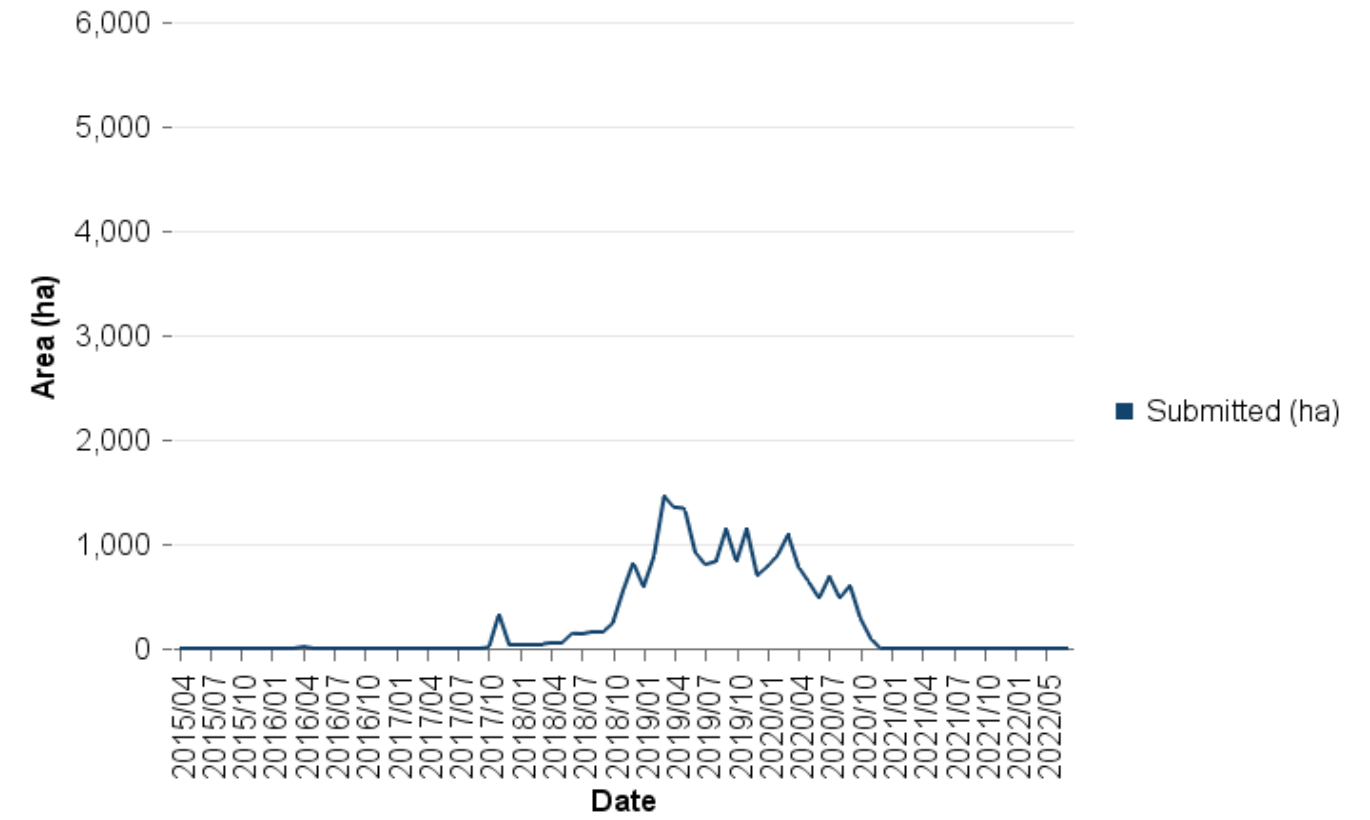
**Woodland Creation - Submitted but not approved - 2019**



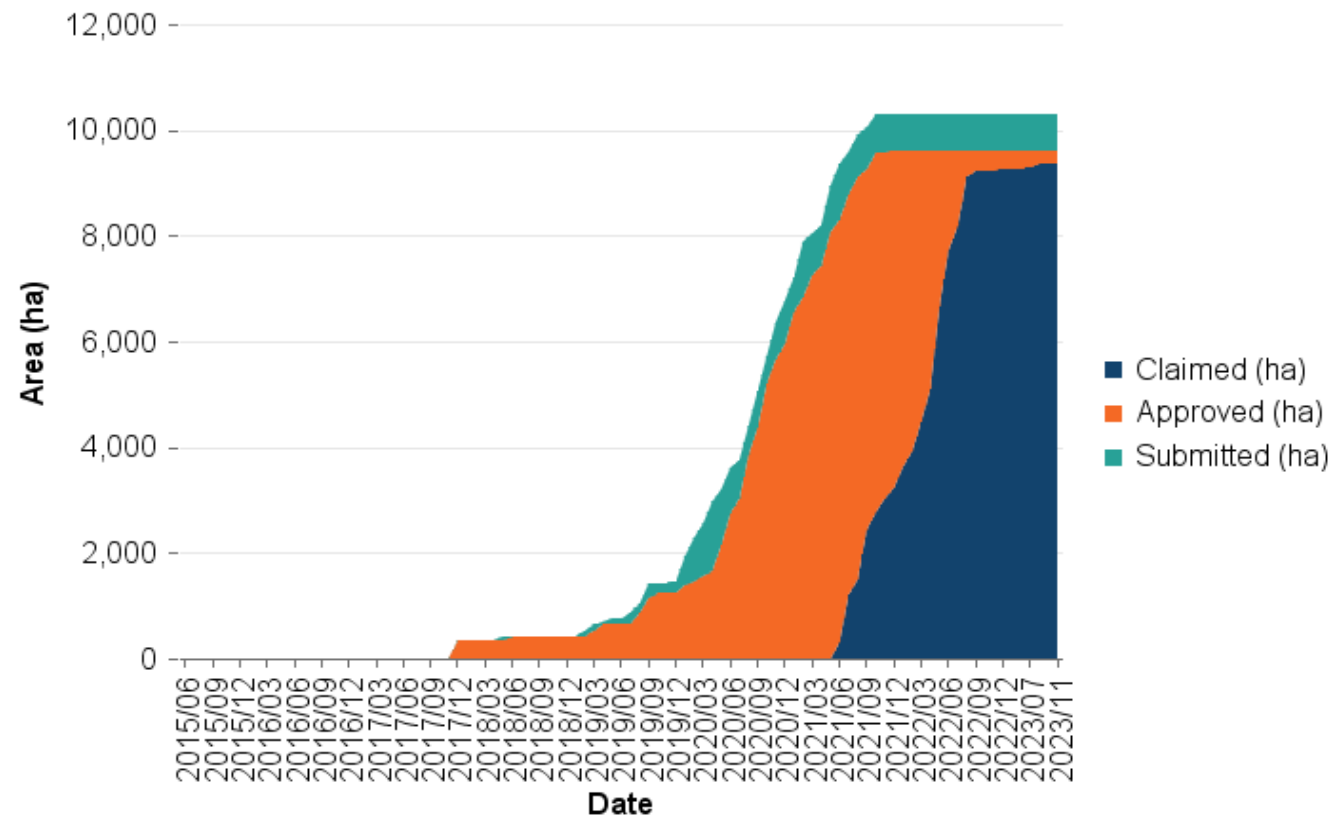
**Woodland Creation - Submitted vs Approved vs Claimed - 2020**



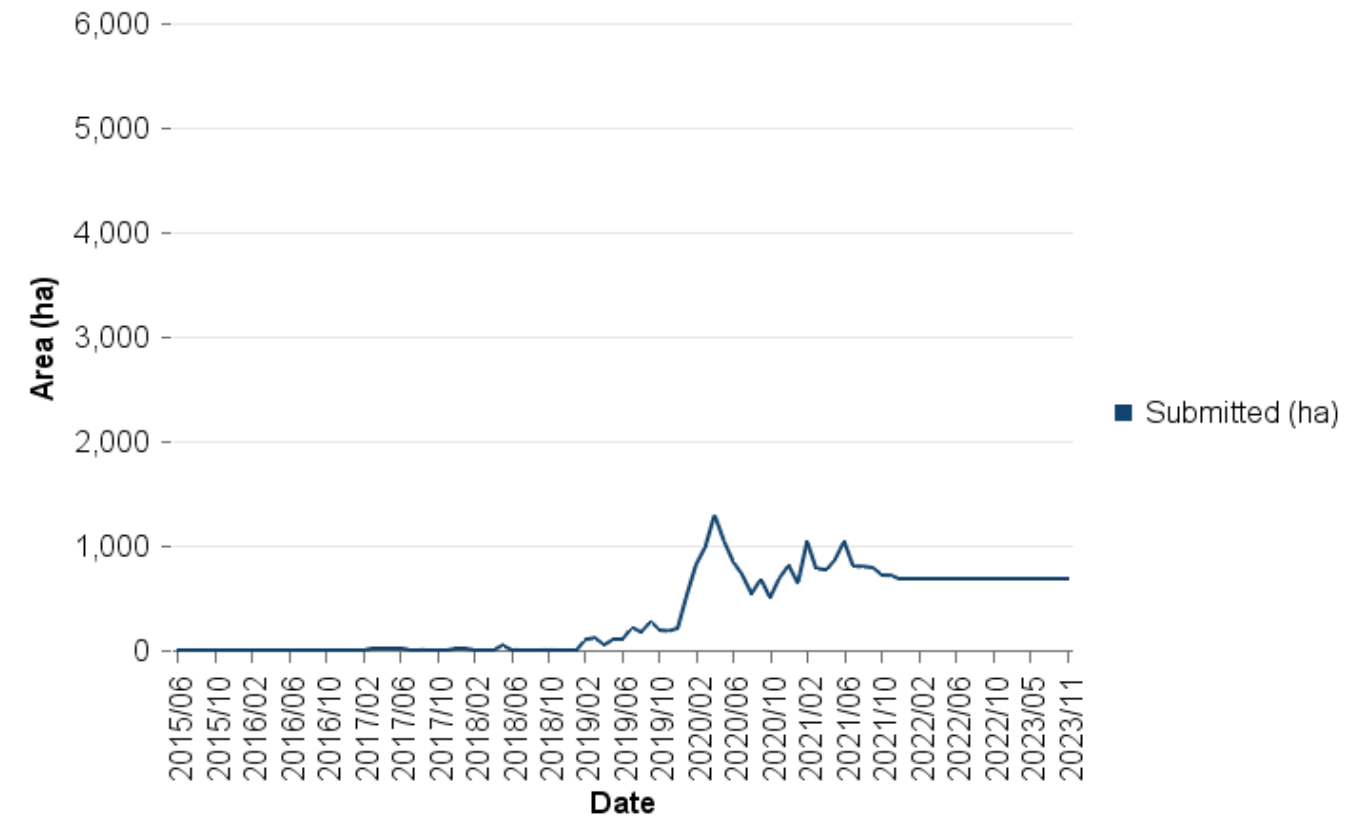
**Woodland Creation - Submitted but not approved - 2020**



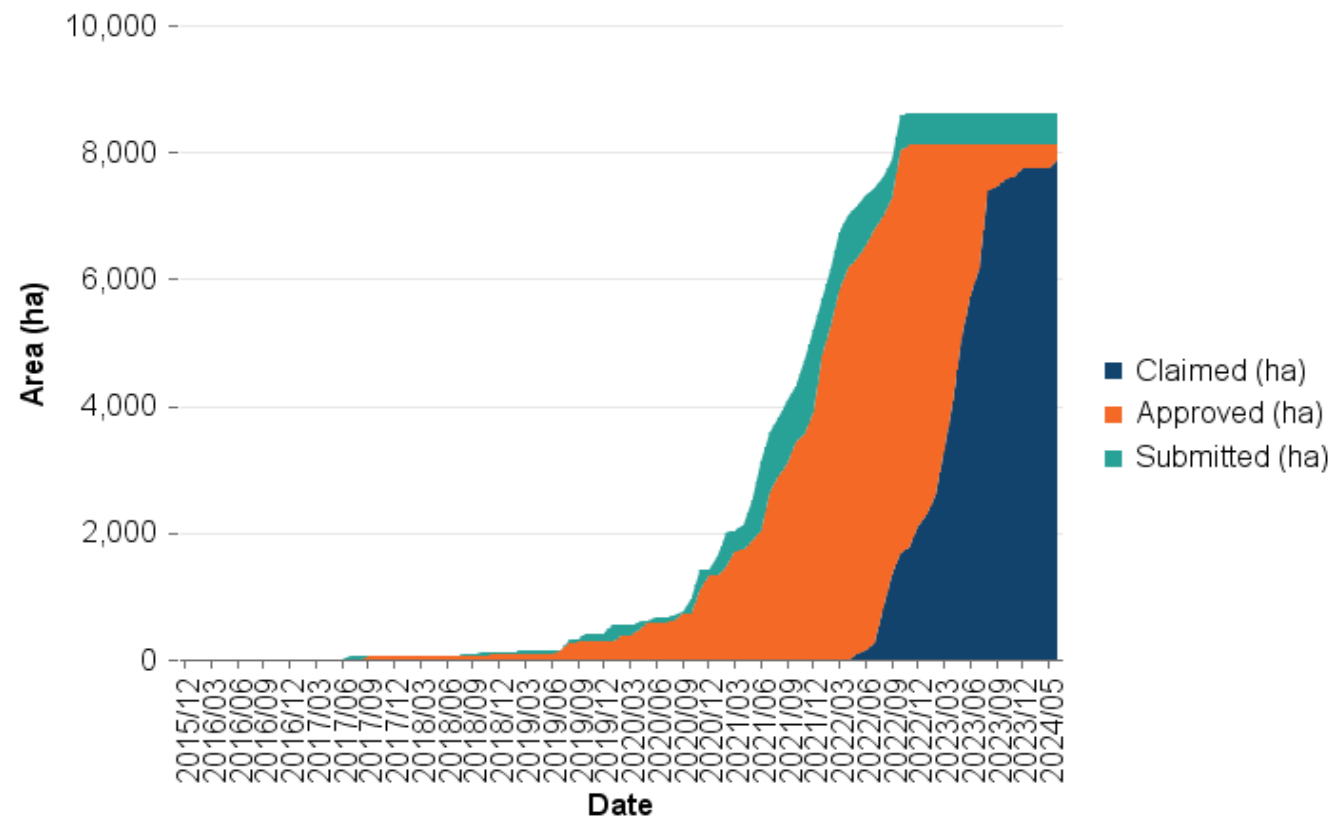
**Woodland Creation - Submitted vs Approved vs Claimed - 2021**



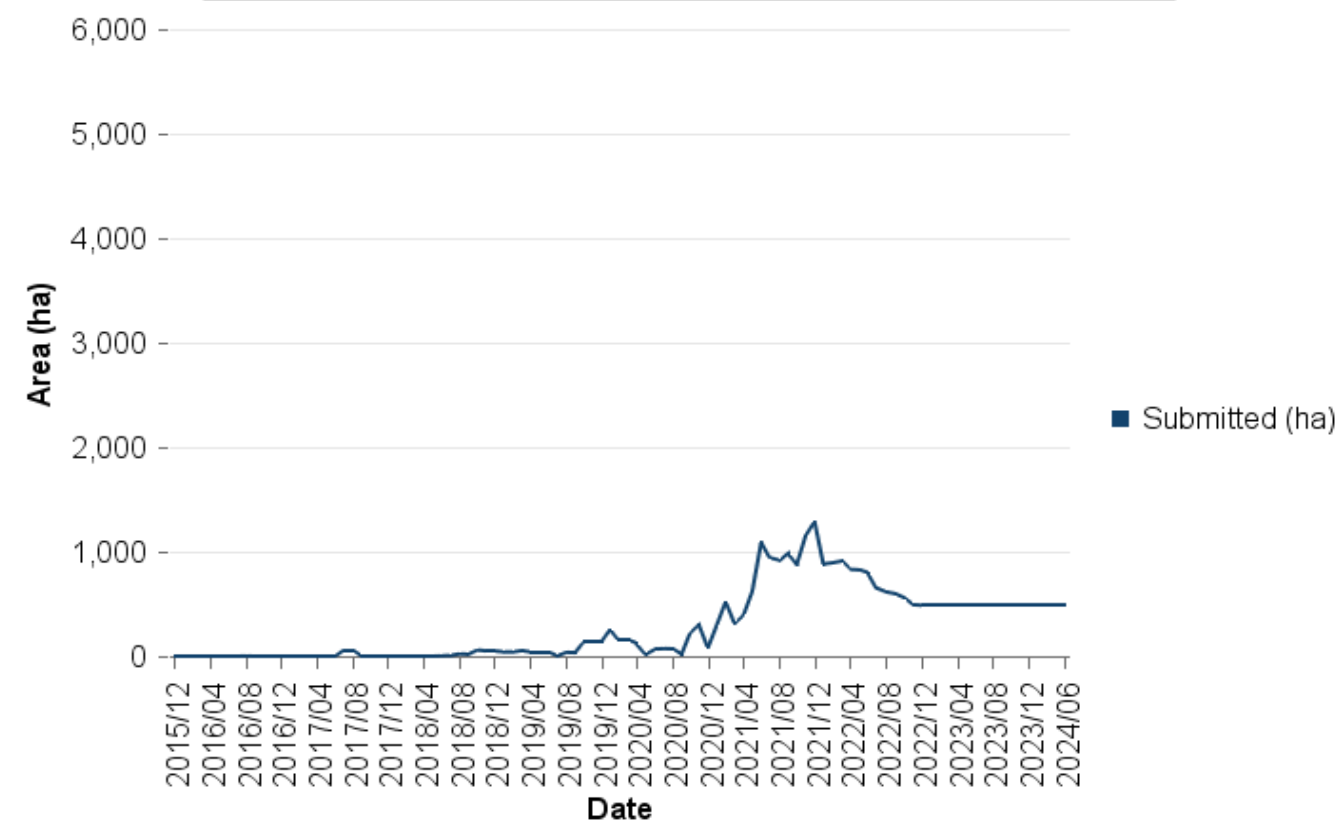
**Woodland Creation - Submitted but not approved - 2021**



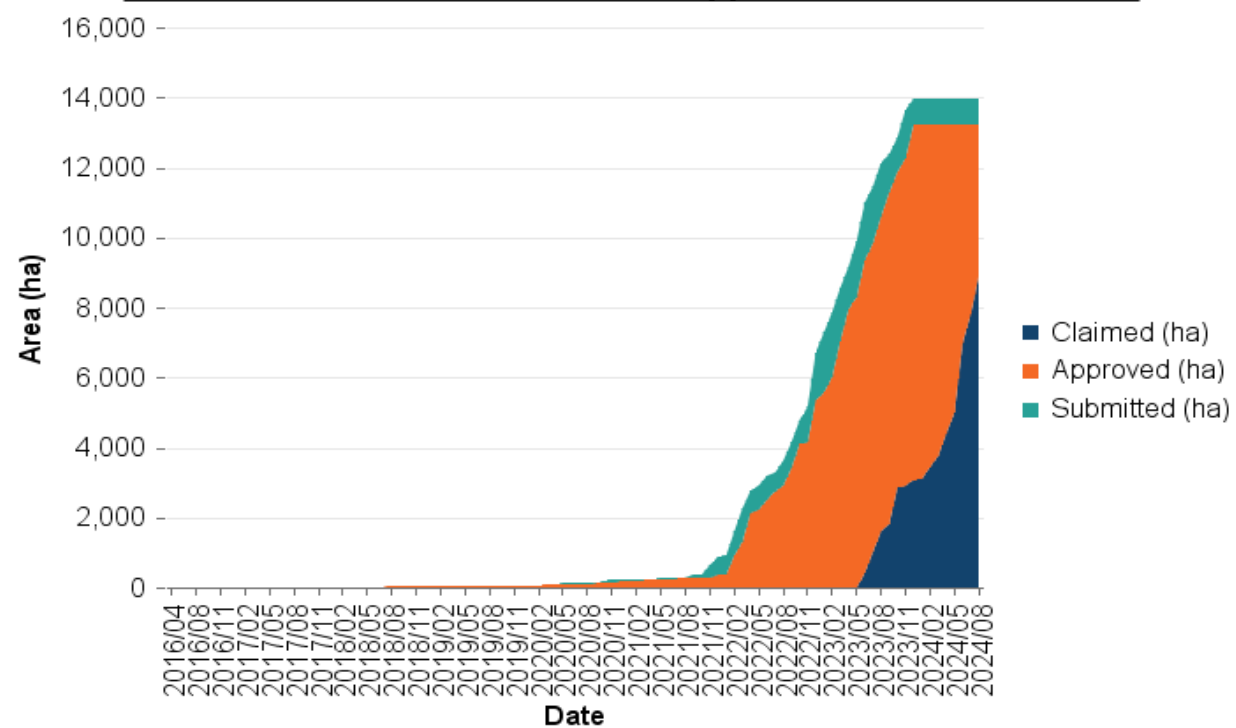
**Woodland Creation - Submitted vs Approved vs Claimed - 2022**



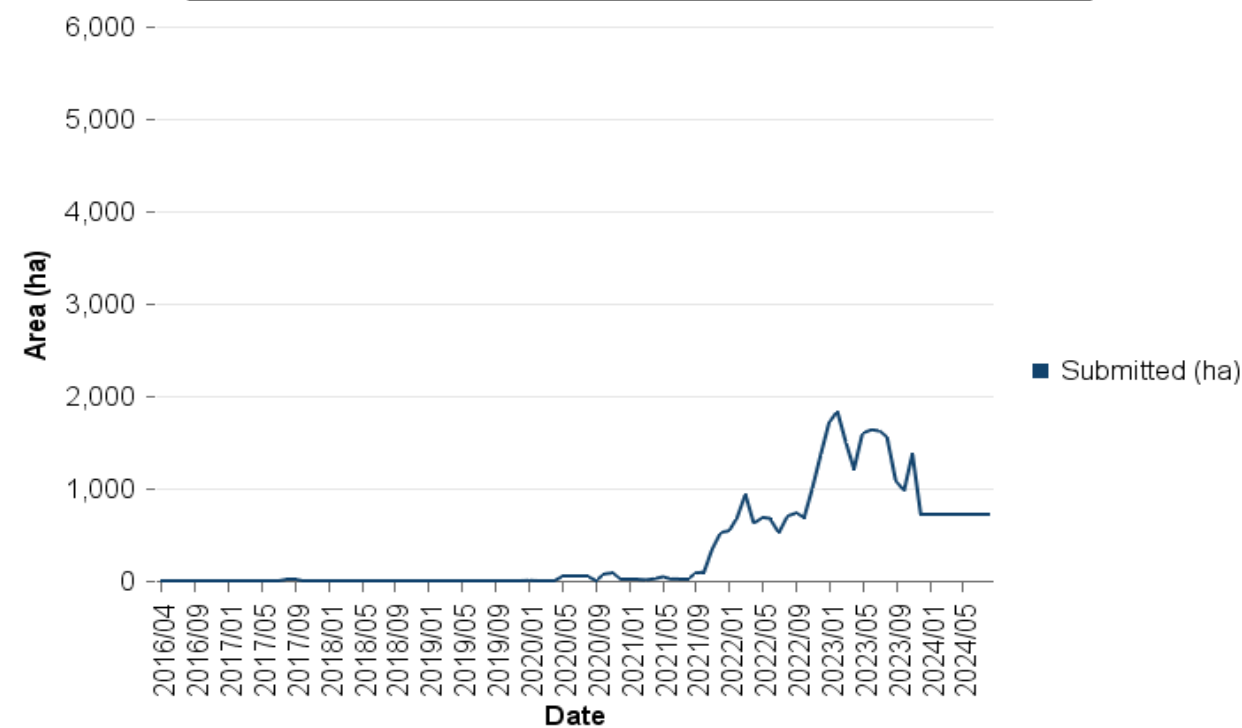
**Woodland Creation - Submitted but not approved - 2022**



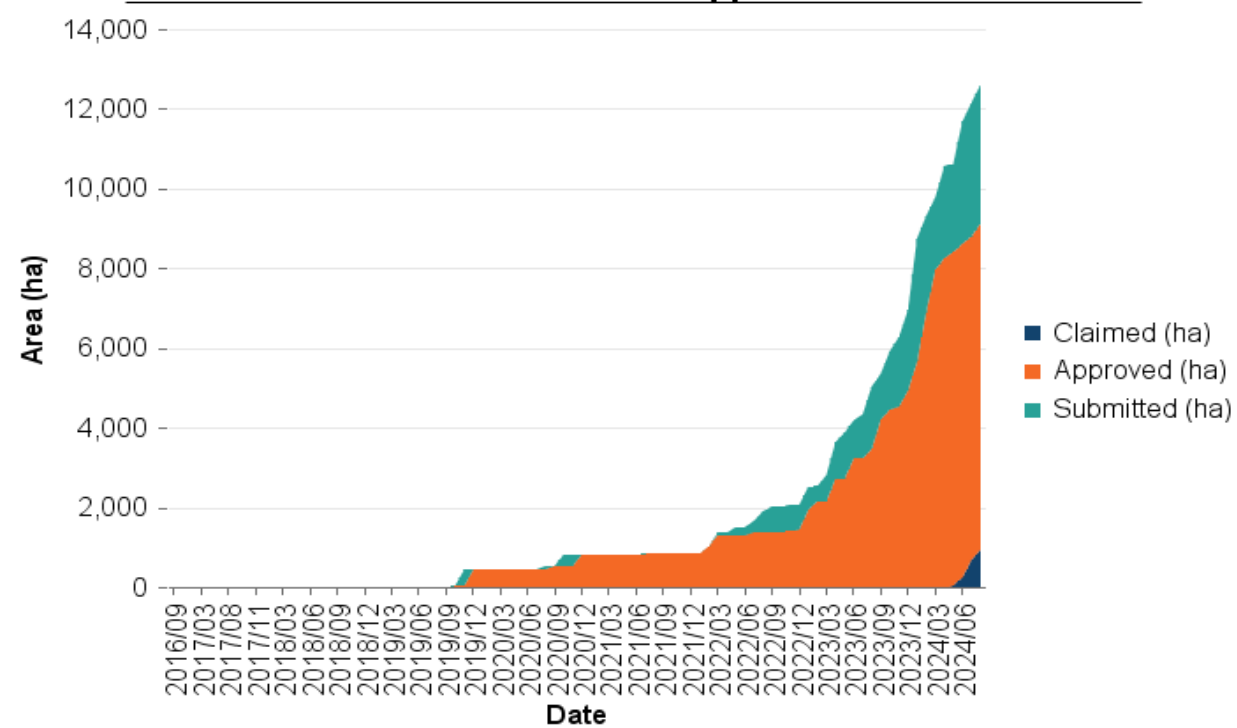
**Woodland Creation - Submitted vs Approved vs Claimed - 2023**



**Woodland Creation - Submitted but not approved - 2023**



**Woodland Creation - Submitted vs Approved vs Claimed - 2024**



**Woodland Creation - Submitted but not approved - 2024**

