

# FGS Statistics Summary - Clearing Round 102 (26/04/2024) Scotland Totals

Table 1 - Submitted Options

FGS Option	Number Submitted	Total Value (£)	Area (ha)	Average (£/ha)
Woodland Creation	3,317	£386,618,993	95,166	£4,063
Agroforestry	9	£106,439	28	£3,762
WIG Planning	1,032	£3,867,293		
WIG RR	1,403	£16,930,020	39,837	£425
WIG Habitat and Species/LISS	154	£10,009,341		
WIG WIAT	68	£4,437,625		
SMF Native Woodlands/LISS	119	£5,075,463		
SMF Species Control	160	£4,373,865		
SMF Public Access/WIAT	50	£300,614		
SMF Rural Access	40	£671,493		
Harvesting & Processing	348	£7,808,087		
Forest Infrastructure	107	£2,467,779		
Tree Health	383	£2,987,799		
Forestry Cooperation	34	£297,835		
Total Submitted	7,224	£445,952,645	135,031	

Table 2 - Approved Options

FGS Option	Number Submitted	Total Value (£)	Area (ha)	Average (£/ha)
Woodland Creation	3,080	£352,195,182	86,816	£4,057
Agroforestry	6	£40,716	15	£2,762
WIG Planning	973	£3,686,856		
WIG RR	1,362	£16,454,291	38,775	£424
WIG Habitat and Species/LISS	146	£9,210,298		
WIG WIAT	66	£4,369,729		
SMF Native Woodlands/LISS	111	£4,842,728		
SMF Species Control	152	£4,241,693		
SMF Public Access/WIAT	49	£294,511		
SMF Rural Access	36	£602,101		
Harvesting & Processing	313	£7,222,454		
Forest Infrastructure	102	£2,354,493		
Tree Health	370	£2,881,635		
Forestry Cooperation	32	£277,835		
Total Approved	6,798	£408,674,521	125,606	

Table 3 - Approved Woodland Creation Options by Woodland Type

WC Woodland Type	Number Submitted	Total Value (£)	Area (ha)	Woodland Type % of total	Average (£/ha)
Broadleaves	247	£23,922,470	2,830	3 %	£8,453
Conifer	756	£158,714,397	38,934	45 %	£4,076
Diverse Conifer	306	£31,760,692	5,974	7 %	£5,316
Native Broadleaves	859	£63,423,395	12,760	15 %	£4,970
Native Broadleaves in Northern and Western Isles	71	£1,106,807	102	0 %	£10,864
Native Low Density	151	£2,069,317	1,229	1 %	£1,684
Native Scots Pine	156	£32,954,544	8,047	9 %	£4,095
Native Upland Birch	239	£30,157,719	8,829	10 %	£3,416
Nat Regen	87	£2,903,967	7,471	9 %	£389
Small or Farm Woodlands	208	£5,181,875	639	1 %	£8,103
Agroforestry	6	£40,716	15	0 %	£2,762
Total Approved	3,086	£352,235,898	86,831	100 %	
CSGN (subset of total)	891	£98,037,258	17,525		£5,594

**Table 4 - Approved Woodland Creation Options by Conservancy (ha)**

Woodland Type	Highland and Islands	Grampian	Perth and Argyll	Central Scotland	South Scotland	Grand Total
Broadleaves	287	224	1,089	723	508	2,830
Conifer	1,256	3,195	9,485	6,346	18,652	38,934
Diverse Conifer	967	1,624	1,311	629	1,443	5,974
Native Broadleaves	3,928	879	4,171	1,263	2,520	12,760
Native Broadleaves in Northern and Western Isles	95		7			102
Native Low Density	518	47	397	11	255	1,229
Native Scots Pine	5,153	1,126	1,769			8,047
Native Upland Birch	6,010	167	2,068	355	229	8,829
Nat Regen	4,739	2,597	135			7,471
Small or Farm Woodlands	31	105	133	140	232	639
Agroforestry		2	1	11	1	15
<b>Total</b>	<b>22,983</b>	<b>9,965</b>	<b>20,565</b>	<b>9,478</b>	<b>23,840</b>	<b>86,831</b>
<i>CSGN (Subset of total)</i>	<i>777</i>	<i>347</i>	<i>3,546</i>	<i>9,392</i>	<i>3,464</i>	<i>17,525</i>

**Table 5a - Submitted, but not yet approved. Woodland Creation Options by Claim Year (ha)**

Woodland Type	Area 2015 (ha)	Area 2016 (ha)	Area 2017 (ha)	Area 2018 (ha)	Area 2019 (ha)	Area 2020 (ha)	Area 2021 (ha)	Area 2022 (ha)	Area 2023 (ha)	Area 2024 (ha)	Area 2025 (ha)	Area 2026+ (ha)	Total Area (ha)
Broadleaves								7	34	130			171
Conifer							526	281	497	1,360	179	114	2,956
Diverse Conifer								71	20	480	10		582
Native Broadleaves							90	127	120	861	435	181	1,815
Native Broadleaves in Northern and Western Isles								4	1	5	1		11
Native Low Density							26	34	10	28	7	8	114
Native Scots Pine									138	238	293	101	769
Native Upland Birch							28		204	372	215	384	1,203
Nat Regen										15		673	688
Small or Farm Woodlands						2	1	11	11	12	4		41
Agroforestry							5		8	1			14
<b>Sum:</b>						<b>2</b>	<b>676</b>	<b>536</b>	<b>1,043</b>	<b>3,501</b>	<b>1,144</b>	<b>1,461</b>	<b>8,363</b>
<i>CSGN (Subset of total)</i>							<i>113</i>	<i>105</i>	<i>99</i>	<i>2,030</i>	<i>516</i>	<i>757</i>	<i>3,621</i>

Table 5b - Approved Woodland Creation Options by Claim Year (ha)

Woodland Type	Area 2015 (ha)	Area 2016 (ha)	Area 2017 (ha)	Area 2018 (ha)	Area 2019 (ha)	Area 2020 (ha)	Area 2021 (ha)	Area 2022 (ha)	Area 2023 (ha)	Area 2024 (ha)	Area 2025 (ha)	Area 2026+ (ha)	Total Area (ha)
Broadleaves		120	359	210	373	316	311	297	668	100	76		2,830
Conifer		2,103	3,301	5,182	5,040	6,353	4,937	4,043	4,992	2,810	172		38,934
Diverse Conifer		325	316	1,005	726	669	472	985	922	427	126		5,974
Native Broadleaves		397	560	1,560	1,310	1,529	1,667	1,296	2,410	1,228	801		12,760
Native Broadleaves in Northern and Western Isles		1	8	5	16	19	13	10	15	10	4		102
Native Low Density		10	42	199	101	103	97	185	299	151	42		1,229
Native Scots Pine		483	318	1,227	623	591	477	425	1,963	1,308	633		8,047
Native Upland Birch		201	390	824	826	1,144	1,164	571	1,757	1,583	369		8,829
Nat Regen			514		284	209	410	442	501	882	454	3,774	7,471
Small or Farm Woodlands	1	98	111	96	90	65	86	25	55	13	1		639
Agroforestry							2	11	2	1			15
Sum:	1	3,739	5,921	10,306	9,389	11,000	9,635	8,289	13,585	8,514	2,678	3,774	86,831
CSGN (Subset of total)		772	1,441	2,743	1,659	1,633	1,863	1,572	2,435	2,620	786		17,525

Table 6a - Pre-submitted Woodland Creation Options by Conservancy (ha) - 2023

	Highland and Islands	Grampian	Perth and Argyll	Central Scotland	South Scotland	Total
Conifer / Diverse Conifer	0	0	150	0	200	350
Native & Other	0	0	150	0	0	150
Total	0	0	300	0	200	500

Table 6b - Pre-submitted Woodland Creation Options by Conservancy (ha) - 2024

	Highland and Islands	Grampian	Perth and Argyll	Central Scotland	South Scotland	Total
Conifer / Diverse Conifer	0	1,453	1,190	1,212	2,293	6,148
Native & Other	1,100	835	2,000	778	470	5,183
Total	1,100	2,288	3,190	1,990	2,763	11,331

Table 6c - Pre-submitted Woodland Creation Options by Conservancy (ha) - 2025

	Highland and Islands	Grampian	Perth and Argyll	Central Scotland	South Scotland	Total
Conifer / Diverse Conifer			2,140	870		3,010
Native & Other	440		4,000	380		4,820
Total	440		6,140	1,250		7,830

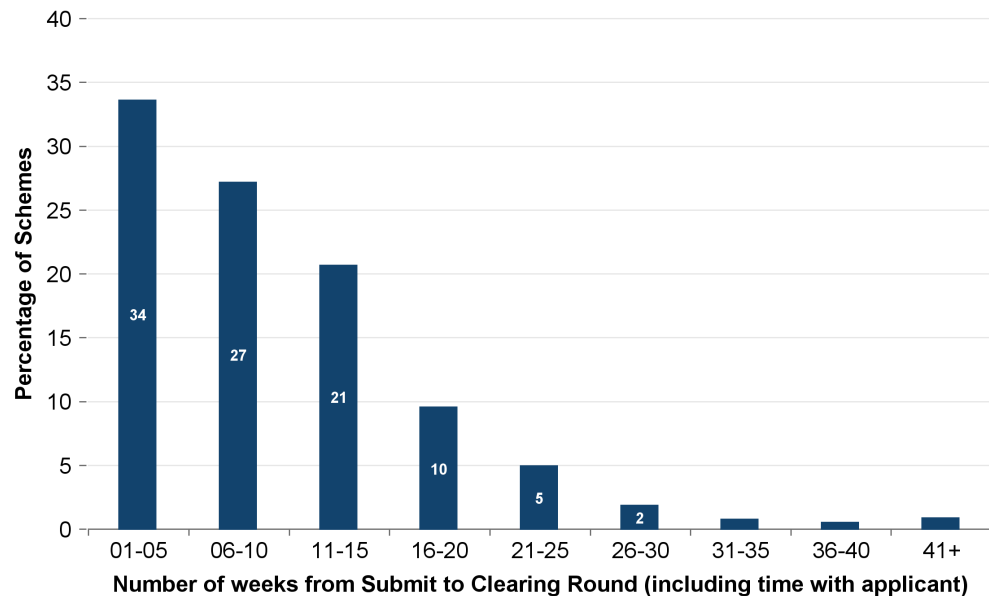
**Table 7 - Claimed Options (authorised and paid or in process of payment)**

FGS Option	Number Claimed	Value Claimed (£)	Area Claimed (ha)	Value Claimed 2015 (£)	Value Claimed 2016 (£)	Value Claimed 2017 (£)	Value Claimed 2018 (£)	Value Claimed 2019 (£)	Value Claimed 2020 (£)	Value Claimed 2021 (£)	Value Claimed 2022 (£)	Value Claimed 2023 (£)
Woodland Creation	2,628	£195,688,550	63,398	£29,940	£10,272,870	£20,626,590	£33,322,481	£28,960,765	£31,599,376	£27,693,577	£23,569,035	£19,026,453
Agroforestry	1	£3,367	2							£3,367	£0	£0
WIG Planning	635	£2,457,926		£5,708	£380,900	£562,665	£207,806	£310,221	£184,526	£236,008	£242,213	£327,880
WIG RR	1,186	£13,764,219	32,999	£41,654	£1,644,669	£1,751,420	£1,721,441	£1,955,045	£1,782,290	£1,766,974	£1,604,850	£1,479,917
WIG Habitat and Species/LISS	128	£7,877,919			£1,344,102	£2,368,902	£724,196	£660,779	£838,864	£803,262	£609,727	£528,088
WIG WIAT	59	£3,435,084			£155,890	£762,354	£666,750	£860,093	£356,201	£270,294	£239,901	£123,602
Harvesting & Processing	237	£5,251,635		£0	£52,133	£486,216	£320,765	£276,269	£1,982,641	£1,085,652	£538,558	£509,401
Forest Infrastructure	92	£2,019,888		£70,828	£122,268	£231,456	£351,246	£200,974	£470,265	£399,202	£121,701	£51,947
Tree Health	306	£2,320,308		£27,664	£79,860	£105,485	£305,198	£620,927	£453,525	£314,368	£198,244	£214,533
Forestry Cooperation	25	£204,210			£16,000	£37,875	£27,750	£26,000	£44,085	£0	£5,000	£47,500
<b>Total</b>	<b>5,297</b>	<b>£233,023,106</b>	<b>96,399</b>	<b>£175,794</b>	<b>£14,068,691</b>	<b>£26,932,964</b>	<b>£37,647,633</b>	<b>£33,871,072</b>	<b>£37,711,773</b>	<b>£32,572,703</b>	<b>£27,129,229</b>	<b>£22,309,320</b>

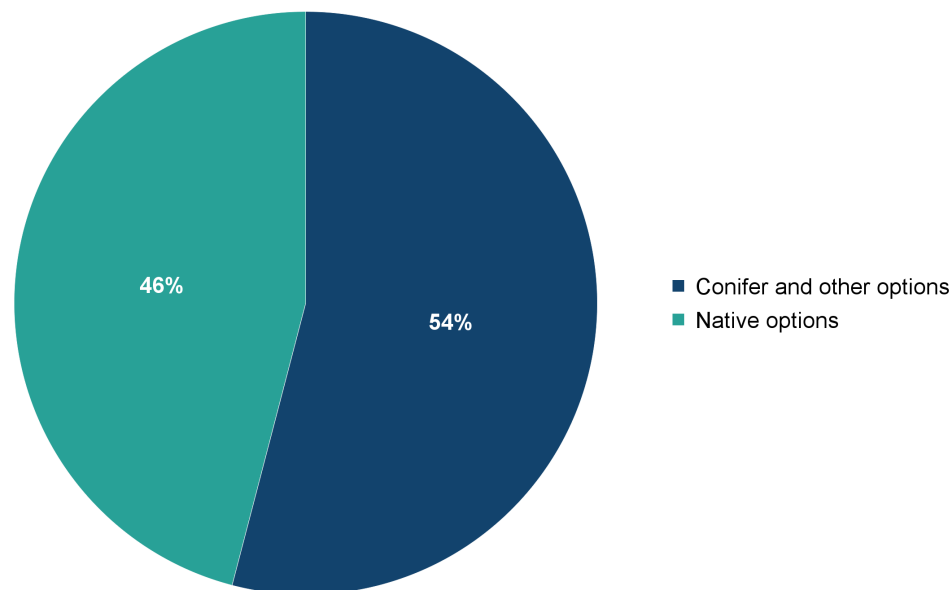
**Table 8 - Claimed Woodland Creation Options by Claim Year**

FGS Option	Number Claimed 2019	Area Claimed 2019 (ha)	Value Claimed 2019 (£)	Number Claimed 2020	Area Claimed 2020 (ha)	Value Claimed 2020 (£)	Number Claimed 2021	Area Claimed 2021 (ha)	Value Claimed 2021 (£)	Number Claimed 2022	Area Claimed 2022 (ha)	Value Claimed 2022 (£)	Number Claimed 2023	Area Claimed 2023 (ha)	Value Claimed 2023 (£)
Broadleaves	32	373	£2,022,197	36	316	£1,595,007	26	306	£1,567,860	25	297	£1,615,961	28	366	£1,918,575
Conifer	120	4,970	£15,084,587	110	6,340	£16,875,951	94	4,748	£14,003,769	64	4,043	£10,864,896	49	1,892	£5,812,614
Diverse Conifer	36	726	£2,434,908	41	669	£2,465,770	34	456	£1,512,623	37	985	£3,370,752	31	392	£1,488,331
Native Broadleaves	115	1,254	£4,940,756	120	1,400	£5,379,272	97	1,650	£5,265,649	102	1,291	£4,310,904	94	1,324	£4,869,059
Native Broadleaves in Northern and Western Isles	10	12	£127,742	11	19	£123,629	9	13	£94,424	6	7	£41,721	8	11	£79,797
Native Low Density	9	92	£81,138	19	103	£92,201	17	95	£143,240	21	184	£136,488	13	99	£105,584
Native Scots Pine	19	623	£1,705,058	17	546	£1,568,632	14	476	£1,293,613	13	425	£1,483,894	17	651	£1,841,345
Native Upland Birch	30	703	£1,858,124	37	1,048	£3,101,537	29	1,158	£3,157,515	23	568	£1,545,683	24	1,016	£2,491,399
Nat Regen	2	284	£222,891	3	58	£18,773	7	406	£123,913	7	255	£76,521	7	354	£107,212
Small or Farm Woodlands	28	89	£483,364	20	65	£378,604	28	85	£530,971	10	21	£122,214	17	48	£312,538
Agroforestry				0			1	2	£3,367			£0	0	0	£0
<b>Total</b>	<b>401</b>	<b>9,126</b>	<b>£28,960,765</b>	<b>414</b>	<b>10,565</b>	<b>£31,599,376</b>	<b>356</b>	<b>9,394</b>	<b>£27,696,944</b>	<b>308</b>	<b>8,075</b>	<b>£23,569,035</b>	<b>288</b>	<b>6,153</b>	<b>£19,026,453</b>

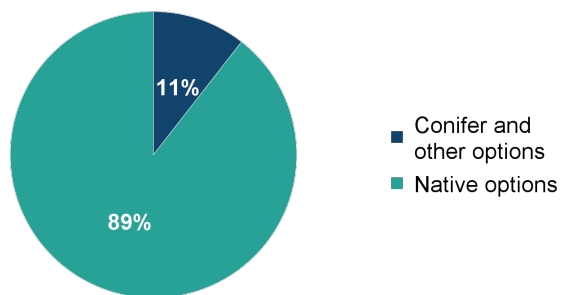
**Woodland Creation - Processing Times vs % of Schemes - Since start of FGS**



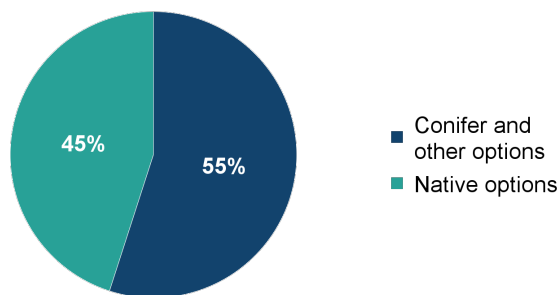
**Woodland Creation - Conifer & other options vs Native**



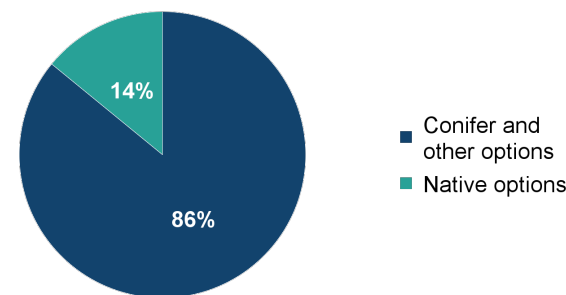
**Highland & Islands**



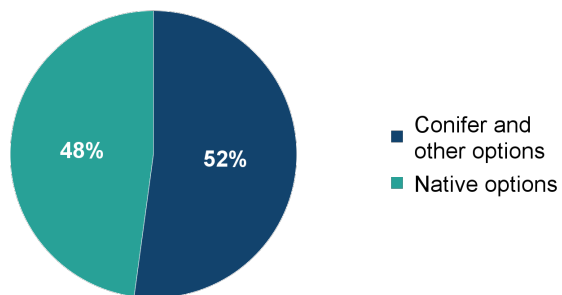
**Perth & Argyll**



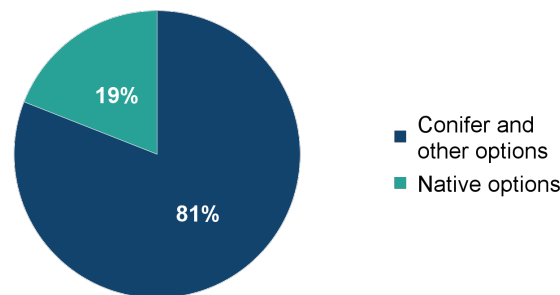
**South Scotland**



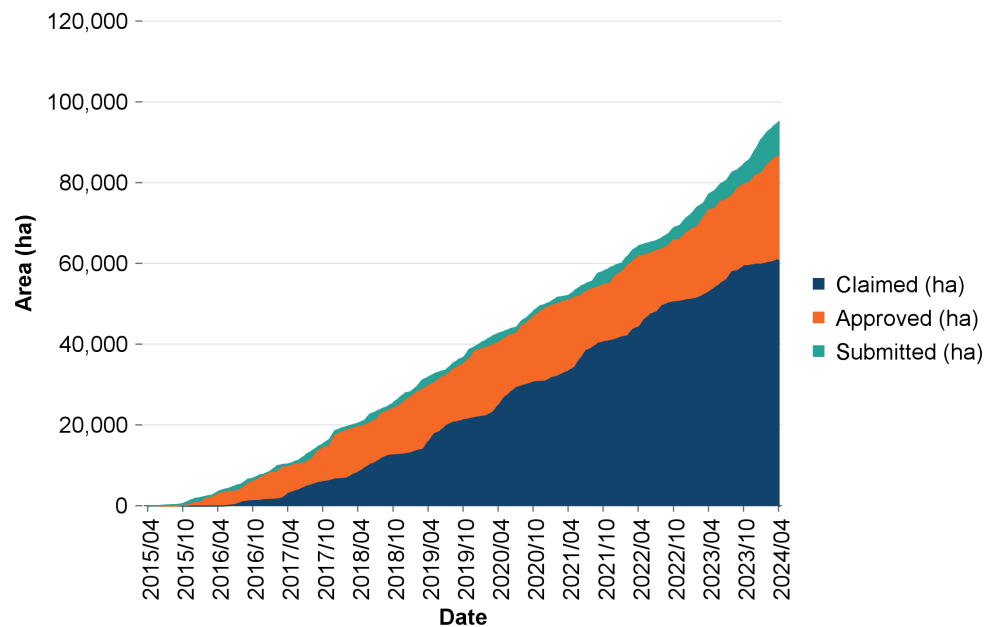
**Grampian**



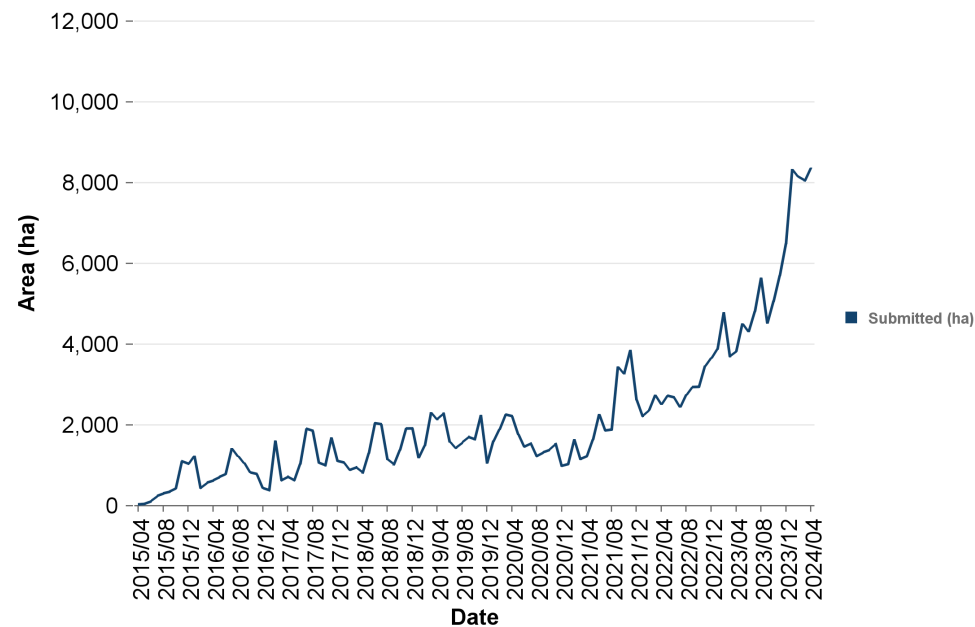
**Central Scotland**



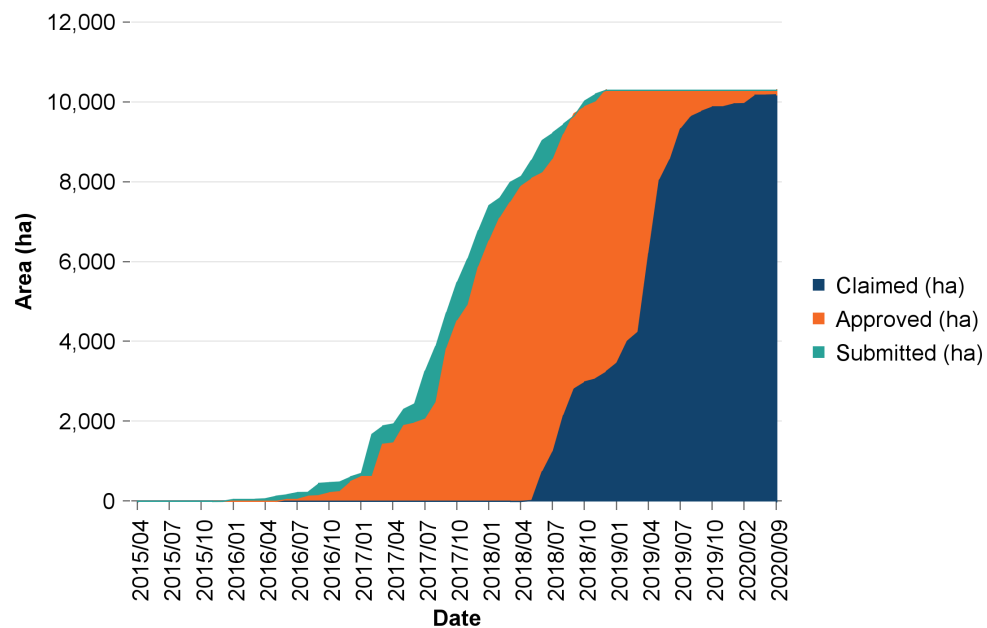
**Woodland Creation - Submitted vs Approved vs Claimed - Total**



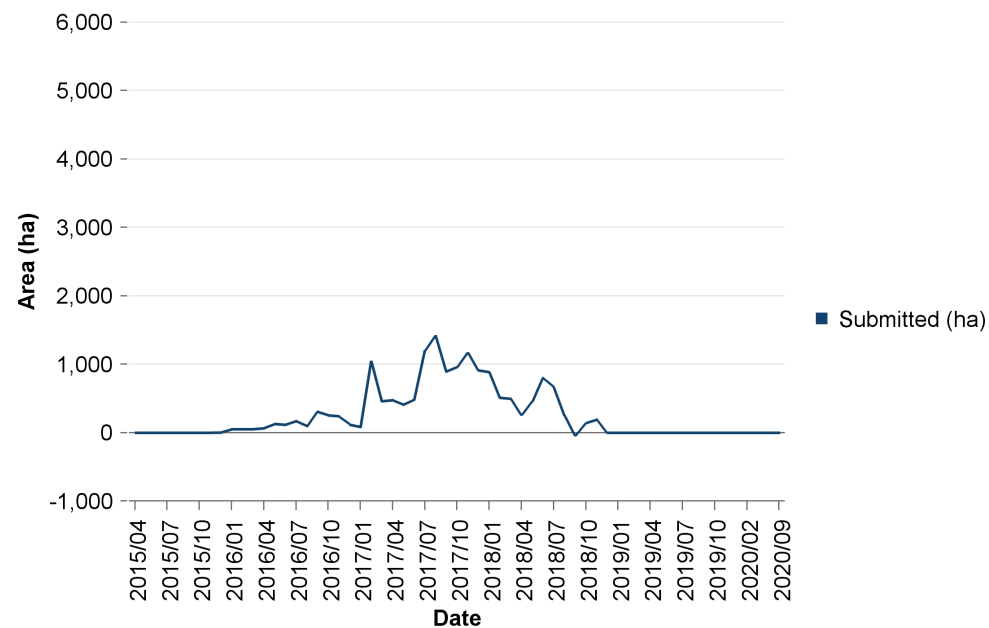
**Woodland Creation - Submitted but not approved - Total**



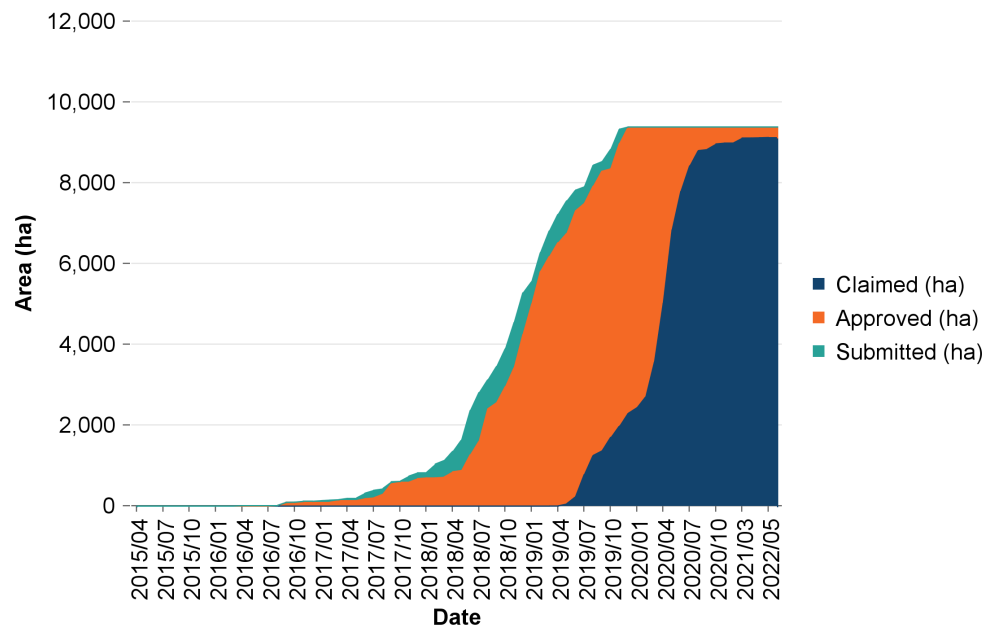
**Woodland Creation - Submitted vs Approved vs Claimed - 2018**



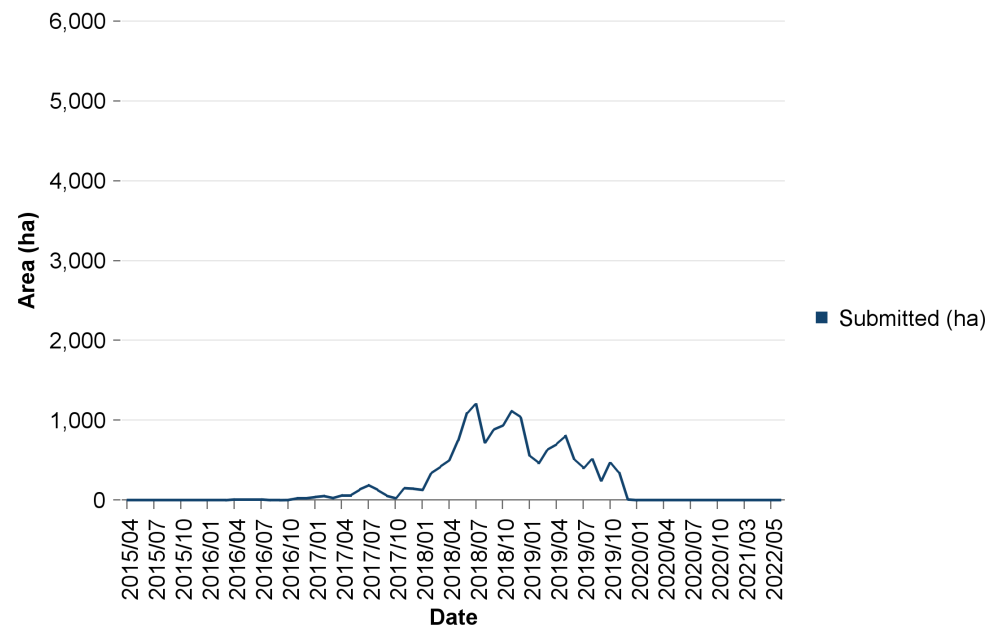
**Woodland Creation - Submitted but not approved - 2018**



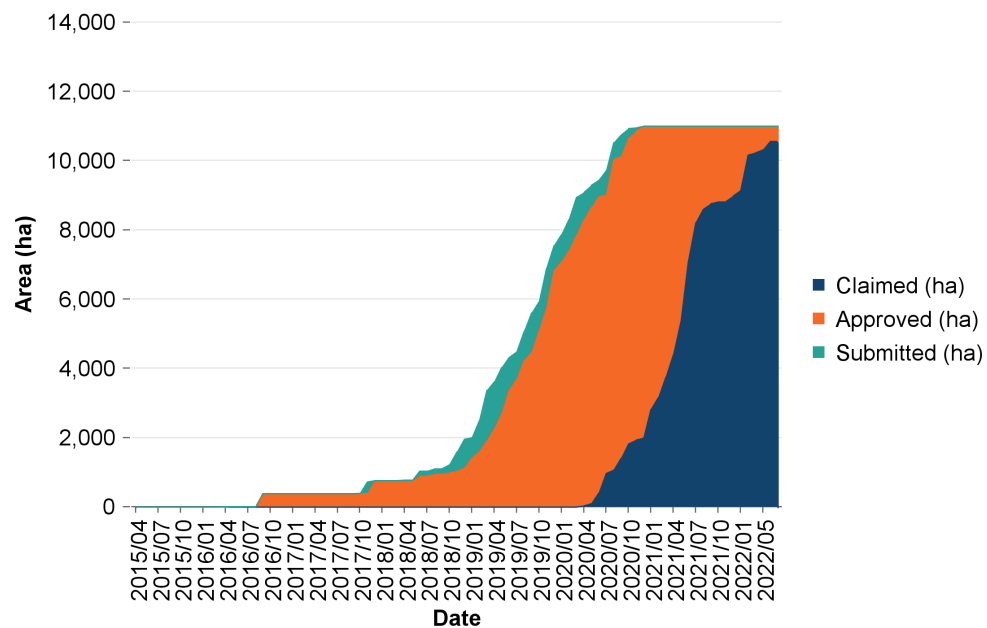
**Woodland Creation - Submitted vs Approved vs Claimed - 2019**



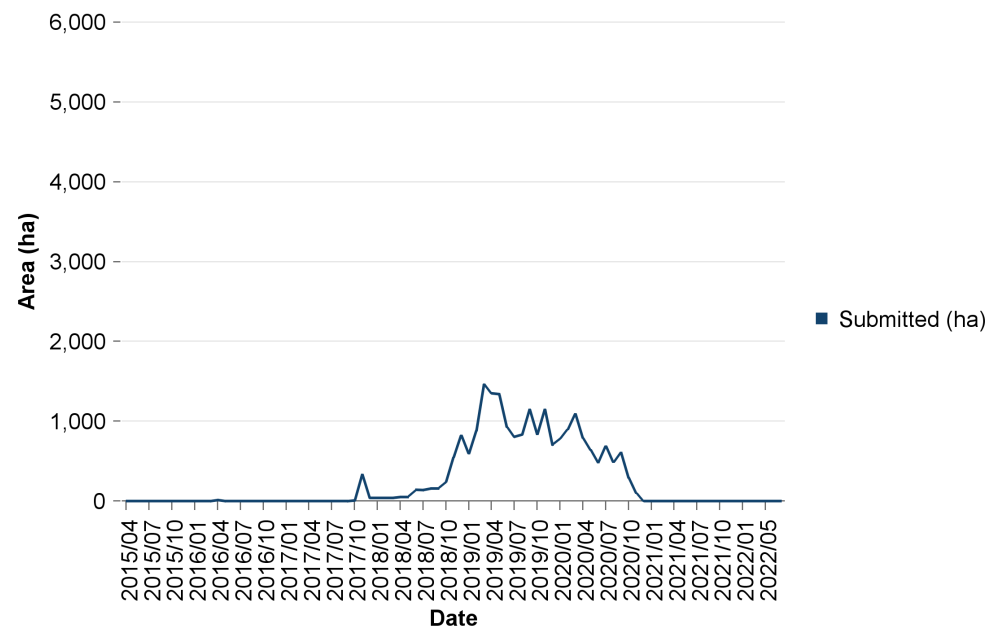
**Woodland Creation - Submitted but not approved - 2019**



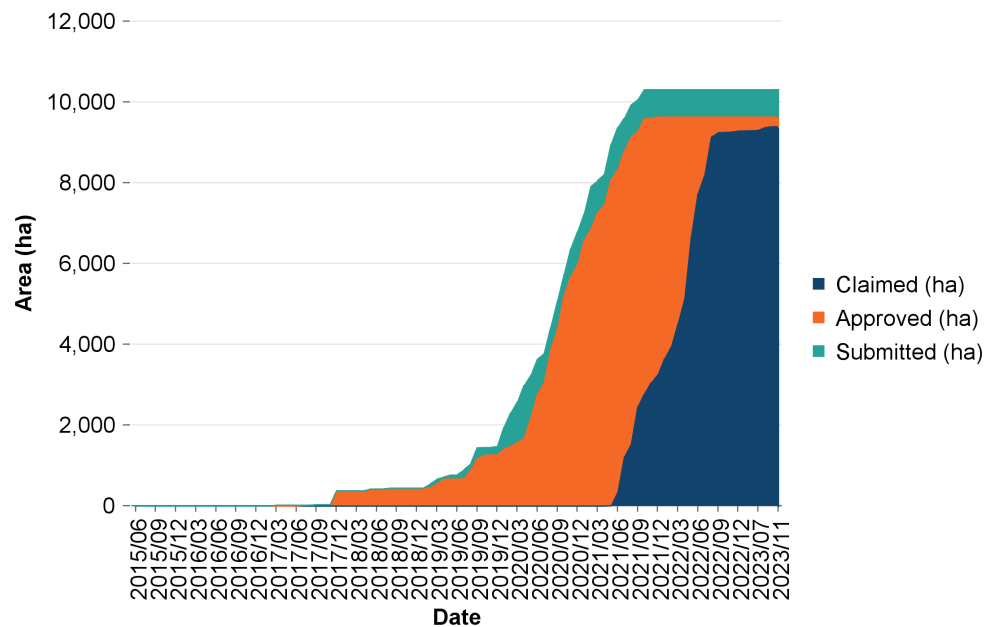
**Woodland Creation - Submitted vs Approved vs Claimed - 2020**



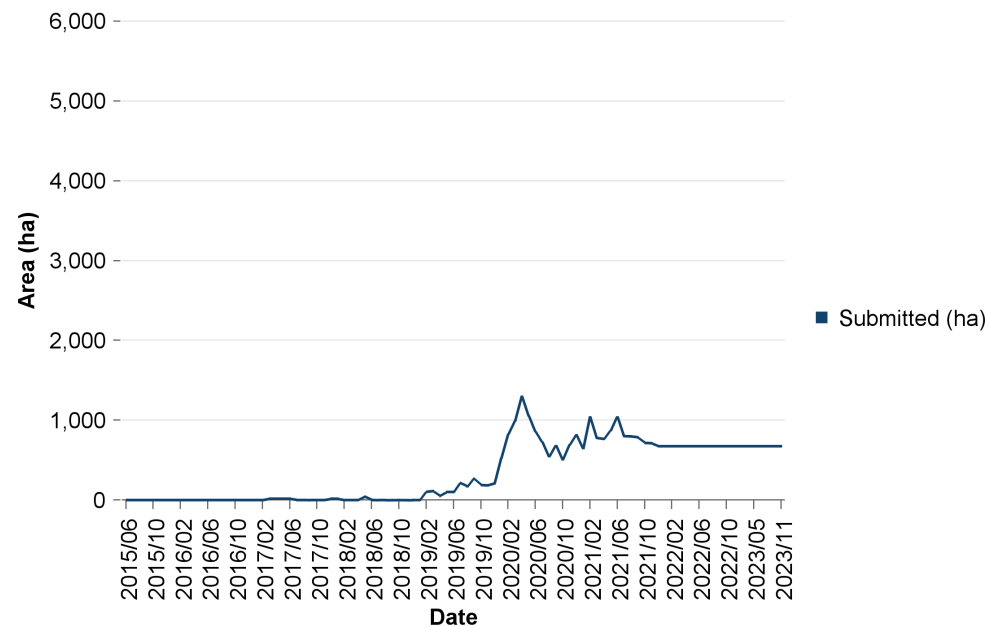
**Woodland Creation - Submitted but not approved - 2020**



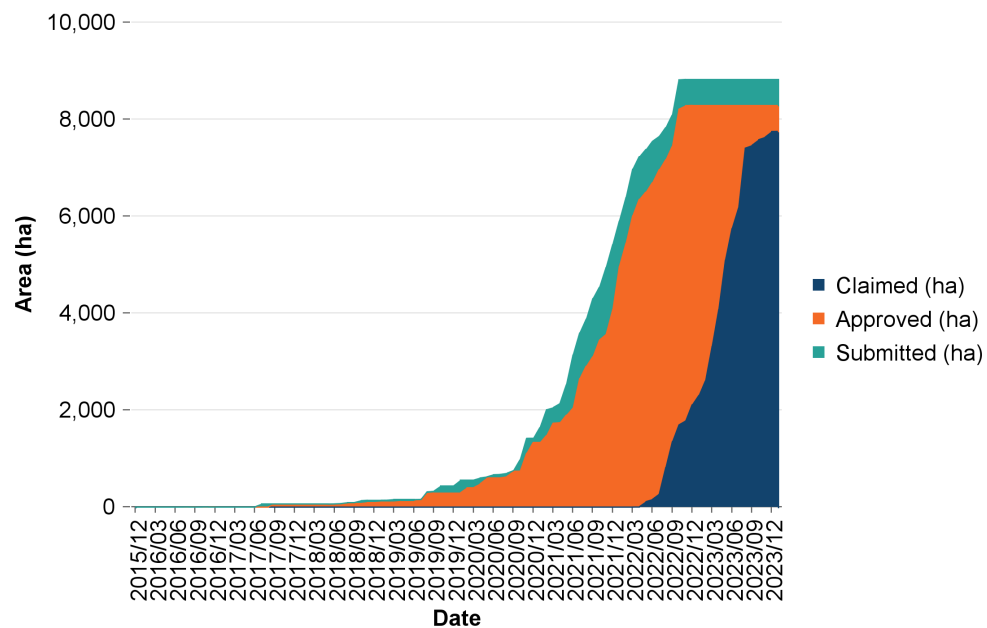
**Woodland Creation - Submitted vs Approved vs Claimed - 2021**



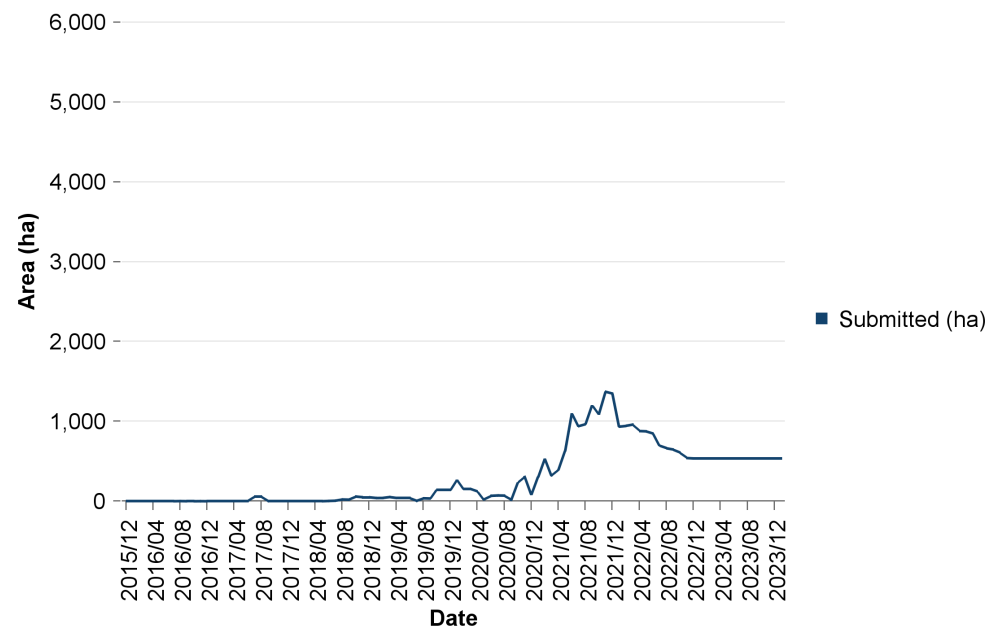
**Woodland Creation - Submitted but not approved - 2021**



**Woodland Creation - Submitted vs Approved vs Claimed - 2022**

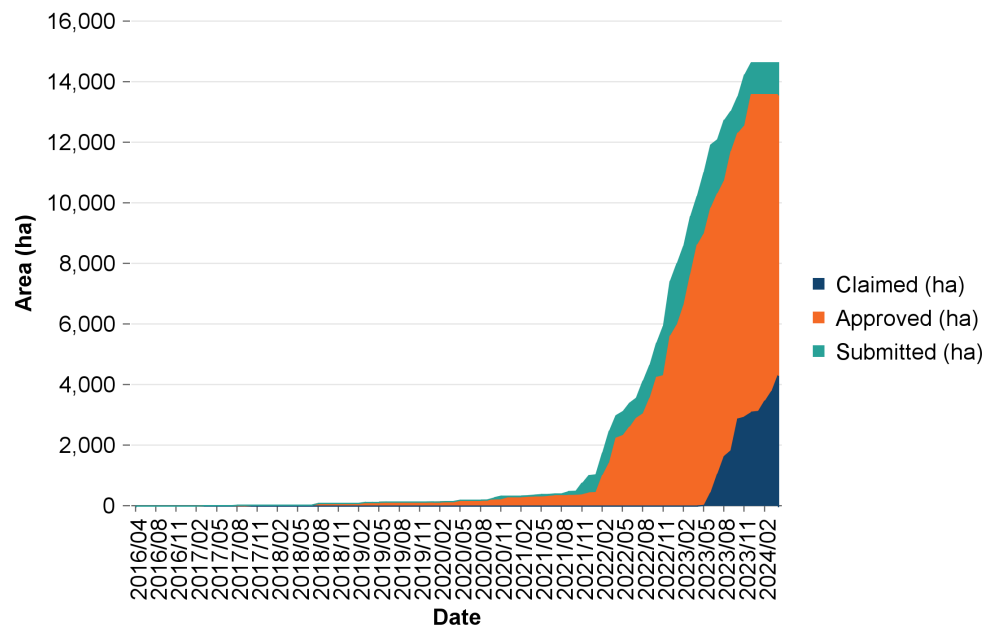


**Woodland Creation - Submitted but not approved - 2022**

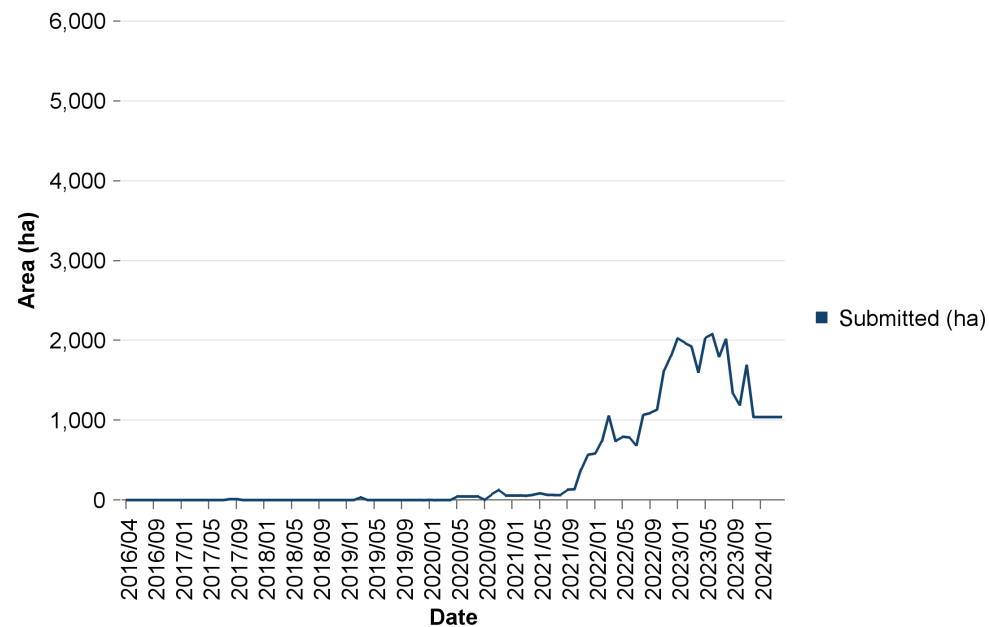




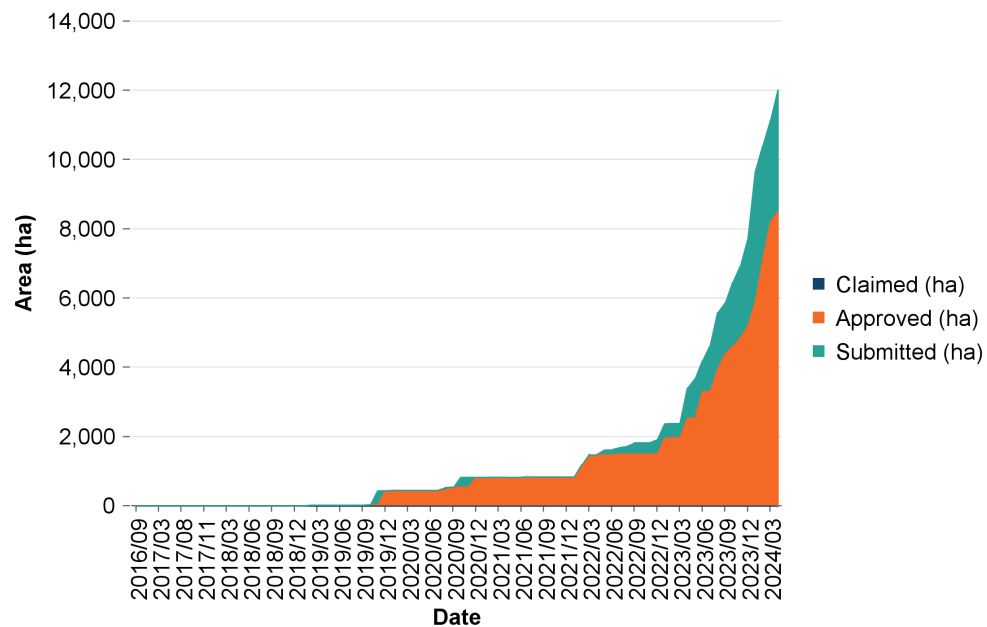
**Woodland Creation - Submitted vs Approved vs Claimed - 2023**



**Woodland Creation - Submitted but not approved - 2023**



**Woodland Creation - Submitted vs Approved vs Claimed - 2024**



**Woodland Creation - Submitted but not approved - 2024**

